

B i j l a g e 2 :
P l a n k a a r t e n
p l a n d e e l v e r g r o t i n g
b e s t e m m i n g s p l a n
B u i t e n g e b i e d
g e m e e n t e A c h t k a r s p e l e n

Bestemmingsplan buitengebied
Plandeelvergrotingen

Overzicht panden in het buitengebied voorkomend
op de plandeelvergrotingen

AGUSTINUSGA

Dorpsgebied AUGUSTINUSGA.

Straatnaam	huisno.	nummer pland.vergr.	Straatnaam	huisno.	nummer pland.vergr.
Blauforlaet	2	39	Legeloane	3	13
"	4	39	"	4	11
"	6	39	"	5	16
"	8	39	"	6	12
"	10	39	"	8	15
"	12	39			
"	14	39	Pypkewei	1	17
"	20	38	"	3	17
"	22	38	"	5	17
"	24	38	"	7	18
"	28	37	"	9	18
"	30	36			
"	34	35	Reahel	7	30
"	36	34	"	9	30
"	38	33	"	11	30
			"	13	30
Brëgeloane	1	40	"	15	30
			"	15A	30
Efterwei	2	14	"	17	31
"	4	14	"	19	32
"	6	14	"	21	30
			"	23	30
Fearthswâl	25	19	"	25	30
			"	27	30
Gealeloane	15	21	"	31	30
Heawei	2	27	Reaskuorre	9	7
"	2A	27	"	13	6
"	3	29	"	15	6
It Dast	1	24	Turfloane	1	4
"	2	25	"	3	5
"	4	25	"	5	5
"	6	23			
"	10	22	Uterwei	3	26
"	12	22	"	5	26
"	14	22	"	20	28
"					
It West	2	20			
"	7A	10			
"	19A	9			
"	23A	8			
"	37	3			
"	39	3			
"	44	1			
"	46	1			
"	48	1			
"	52	2			
Izermieden	7	41			

BOELENLAAN

Dorpsgebied Boelenslaan

Straatnaam	huisno.	nummer pland.vergr.	Straatnaam	huisno.	nummer pland.vergr.
Bethlehemsreed	1	51	De Trije roeden	17	97
"	3	50	"	17A	97
"	5	65	"	19	98
"	6	68	"	21	98
"	7	65	"	25	101
"	9	65	"	27	102
"	11	65	"	28	96
"	13	65	"	30	96
"	23	66	"	32	99
"	25	67	"	33	103
"	27	67	"	34	100
			"	41	104
			"	43	106
Blauhústerwei	2	5	"	44	105
			"	45	106
Boelenswei	2	26			
"	3	86	Ds. Visscherwei	26	80
"	5	87	"	28	79
"	57	88	"	30	79
"	103	88A	"	46	78
"	105	89	"	48	78
"	109	90	"	50	78
"	111	90	"	52	78
"	113	90	"	56	77
			"	58	76
De Bakkerij	1	69	"	62	75
"	2	69	"	64	74
"	3	70	"	66	73
De Fjouwer Roeden	1	43	Dwarsdijp	2	60
"	2	33	"	3	59
"	4	34	"	5	59
"	6	35	"	7	30
"	7	14			
"	8	31	It Jachtfjild	4	4
"	9	14	"	6	4
"	11	14			
"	12	16	Koartewyk	1	27
"	13	14	"	5	28
"	14	17	"	7	29
"	15	14			
"	17	14	Langewyk	2	15
"	19	14	"	7	11
"	21	13	"	8	9
			"	10	7
De Trije roeden	1	90	"	12	7
"	2	91	"	12A	7
"	2A	91	"	14	6
"	3	93	"	15	8
"	5	97	"	18	6
"	6	92			
"	7	97			
"	8	92			
"	12	94			
"	15	97			

Michielsreed	1	82	Stienstrawei	2	42
"	3	82	"	4	41
"	5	82	"	5	40
"	7	82	"	8	39
"	9	82	"	9	38
"	11	83	"	11	36
"	12	81	"	12	32
"	13	84	"	14	37
"	15	84	"	16	37
"	17	85	"	18	37
"	19	85	"	20	37
Müntsegrope	4	1	Stuversloane	1	12
"	6	2			
"	10	2	Terpsterwei	1	72
"	12	10	"	2	45
"	14	3	"	4	71
Parksterreed	2	25	Wildveld	20	110
"	3	24	"	22	109
"	4	23	"	24	95
"	7	21	"	29	108
"	8	22	"	31	108
"	9	18	"	33	107
"	10	20			
"	12	19			
Spekloane	27	62			
"	31	61			
"	33	56			
"	35	56			
"	36	63			
"	37	55			
"	38	59			
"	40	58			
"	41	55			
"	42	58			
"	43	55			
"	44	57			
"	45	55			
"	46	53			
"	47	55			
"	48	52			
"	49	55			
"	51	54			
"	52	49			
"	53	48			
"	54	44			
"	55	47			
"	61	46			

BUITENPOST

Dorpsgebied Ruitenpost.

Straatnaam	huisno.	nummer pland.vergr.	Straatnaam	huisno.	nummer pland.vergr.
Dijkhuisterweg	1	41	Oost	42	25
"	6	43	"	48	26
"	8	44	"	50	46
"	10	45			
"	12	45	Oude Dijk	1	48
			"	2	47
De Tjoele	1	66	"	3	49
"	10	67	"	4	52
"	12	68	"	5	49
			"	5A	65
Egypte	1A	12	"	6	52
"	2	14	"	7	50
"	3	3	"	7A	51
"	4	11	"	8	52
"	5	2	"	9	56
"	10	10	"	10	52
"	12	9	"	13	57
"	14	9	"	14	53
"	16A	8	"	16	54
"	18A	6	"	18	55
"	18B	6	"	22	58
"	20A	7	"	24	59
"	24	5			
"	26	4	Parallelweg	4	27
"	32	1	"	6	27
			"	8	28
Keuringslaan	2	14A	"	8B	29
"	4	14A	"	12	30
Lutkepost	1	36	Rohelsterweg	1	60
"	3	37	"	2	61
"	4	38	"	3	63
"	6	38	"	4	61
"	8	38	"	6	61
"	10	38	"	10	62
"	12	38	"	12	64
"	14	39			
"	16	39	Trekweg	6	31
"	18	39	"	8	32
"	20	40	"	10	33
			"	14	35
Oost	6	15			
"	7	16			
"	9	17	West	4	14
"	10	19	"	6	14
"	13	18	"	10	13
"	14	19	"	12	12
"	17	20	"	14	12
"	18	21	"	18	12
"	21	21A	"	20	12
"	22	22	"	26	12
"	25	21B	"	30	12
"	26	23			
"	27	24			
"	28	23			

DROGEHAM

Dorpsgebied Droegeham.

Straatnaam	huisno.	nummer pland.vergr.	Straatnaam	huisno.	nummer pland.vergr.
Boskwei	2	27	Skieppedrifte	2	22
"	4	27A	"	3	12
"	8	26	"	5	21
			"	5B	22A
De Kromelle	1	33	"	7	23
"	2	32	"	9	23
"	2A	32	"	11	24
"	3	34	"	13	24
"	5	34A	"	15	25
De Sannen	3A	29			
"	3	30A	Tillewei	1	5
"	5	30A	"	7A	4
"	7	30A	"	9	4
"	9	30A	"	15	3
			"	15A	3
			"	19	1
Droegehamster F.	1	6	"	30A	2
"	3	28			
Hamsherne	2	20			
"	4	20			
"	5	19			
"	6	20			
"	12	19			
"	14	19			
Hamsterpein	1A	35			
"	6	36			
"	7	39			
"	10	37			
"	12	38			
Ikkersreed	16	7			
"	18	7			
"	22	8			
It Kleasterbreed	1A	32			
"	2A	30			
"	3	31			
"	4	30			
"	6	30			
Lytse Wei	28	9			
"	30A	10			
"	36	15			
"	38	15			
"	42	16			
"	48	18			
"	50	19			
"	55	11			
"	57	13			
"	59	13			
"	61	14			
"	63	17			

GERKESKLOOSTER/STROOBOS

Dorpsgebieden Gerkesklooster/Stroobos.

Straatnaam	huisno.	nummer pland.vergr.
Dokkumertrekwei	5	6
"	9	4
Dykhuzen	2	3
"	5	1
Izermieden	6	5
Miedweg	1	16
"	3	16
"	8	18
"	10	19
"	14	17
"	16	23
"	25	20
"	27	21
"	29	22
Monnikeweg	2	2
Oosterboeren	1	9
"	3	10
Oude Vaart	4	24
"	6	24
"	14	25
De Poorthoek	8	8
"	11	7
Sarabos	2	11
"	17	12
"	19	13
"	21	14
"	25A	15

HARKEMA

Dorpsgebied Harkema.

Straatnaam	huisno.	nummer pland.vergr.	Straatnaam	huisno.	nummer pland.vergr.
Barchhiem	1	22	De Singel	50A	48
			"	51	38
Betonwei	6	29	"	52	49
"	12	24	"	53	41
"	14	24			
"	16	24	De Stûken	66	72
"	18	23			
"	20	15	Feartswâl	1A	71
"	22	15	"	3	71
"	22A	15	"	5	70
"	24	15	"	7	68
"	28	14	"	11	67
"	30	12	"	13	67
"	39	10	"	15	57
"	41	10	"	21	56
"	44	73	"	23	56
"	47	9			
"	49	9	Fiifhuzen	19	35
"	50	6	"	21	35
"	52	6	"	23	39
"	54	6			
"	56	6	It Fliet	1	35
"	58	6	"	3	35
"	60	6	"	5	35
"	61	7	"	7	40
"	62	6			
"	63	8	It Jachtfjild	5	4
"	64	6	"	7	4
"	65	7	"	13	3
"	66	6			
"	68	6	Krúswei	2A	42
"	70	6	"	5	50
			"	6	42A
			"	7	53
			"	8	43
			"	9	55
Blauhústerwei	56	1	"	11	55
"	58	1	"	12	44
			"	13	55
De Bulten	1	25	"	14	45
			"	16	49
De Dunen	1	13	"	18	49
			"	20	49
De Rysloane	1	31	"	24	51
"	4A	32	"	26	52
"	6	32	"	28	54
"	8	33	"	30	54
De Singel	32	36	Lytse wei	55	34
"	34	36	"		
"	34A	36			
"	38	36	Mellereed	2	63
"	44	47	"	4	63
"	46	46	"	6	66
"	47	38			

Müntsegroppe	1	28
"	3	26
"	12	27
"	14	20
"	16	20
"	20	20
"	22	20
"	24	20
"	26	18
"	34	17
"	36	16
"	40	16
Pauloane	36	64
"	38	65
Seadwei	2	5
Warmoltsstrjitte	134	69
Wopkeloane	4	62
"	9	37
"	10	59
"	12	59
"	13	61
"	14	58
"	15	61
"	15A	61
"	17	60

KOOTSTERTILLE

Dorpsgebied Kootstertille.

Straatnaam	huisno.	nummer pland.vergr.	Straatnaam	huisno.	nummer pland.vergr.
Alde Dyk	23	49	Rykswei	2	19
"	30	51	"	3	20
"	34	50	"	6	18
"	38	51	"	7A	17
"	40	52	"	8A	18
			"	8B	18
De Koaten	7	44	"	8C	18
"	11	43	"	9	16
"	13	43	"	9A	16
"	15	43	"	10	15
"	17	43	"	11	14
"	17A	40	"	12	12
"	19	42	"	13	14
"	21	42	"	14	12
"	25	41	"	15	13
"	27	39	"	17	11
"	29	39	"	18	8
"	31	39	"	19	10
"	35	38	"	20	8
"	39	37	"	21	9
"	43	35A	"	23	7
"	48	36	"	24	6
"	50	35	"	26	2
"	52	20	"	27	5
"	54	20	"	29	4
"	54A	21	"	30	1
"	56	20	"	33	3
Harstewei	1	31	Tillewei	25	45
"	2	26	"	27	46
Müntsetille	7	47			
"	9	47			
"	11	48			
Nonnepaed	2	53			
Opperkoatsterwei	2	16			
"	3	17			
"	6	22			
"	7	23			
"	8	22			
"	9	24			
"	10	27			
"	11	25			
"	12	27			
"	14	32			
"	15	28			
"	16	33			
"	17	28			
"	19	28			
"	21B	29			
"	23	30			
"	25	34			

SURHUISTERVEEN

Dorpsgebied Surhuisterveen.

Straatnaam	huisno.	nummer pland.vergr.	Straatnaam	huisno.	nummer pland.vergr.
Blauwhuisterweg	17	14	Warreboslaan	29A	21
"	19	13	"	29C	20
"	21	12	"	30	28
"	27	9	"	30B	29
"	29	9	"	31	25
"	30	11	"	32	30
"	32	11	"	33	25
"	33	8	"	35	26
"	34	10	"	35A	27
"	35	8	"	36	31
"	36	10	"	39	32
"	36A	10	"	41	33
"	37	8	"	43	34
"	39	8	"	45	35
"	40	7	"	47	35
"	42	7			
"	44A	6	Wildveld	2	43
"	45	3	"	3	48
"	47	3	"	4	44
"	49	1A	"	5	46
"	50A	4	"	6	37
"	52	2	"	7	47
"	54	2	"	8	36
			"	10	45
Roelenswei	1	5	"	11	50
			"	12	45
De Fjouwer roeden	16	1	"	13	51
			"	15	50
De Ketting	6	20A	"	16	56
"	8	20B	"	17	49
			"	18	56
Heidelaan	1	38	"	19	52
"	2	27	"	21	53
"	3	38	"	23	54
"	4	27	"	27	55
"	5	39			
"	5A	38			
"	7	38			
"	9	38			
"	10	40			
"	12	42			
"	15	41			
Warreboslaan	8	17			
"	12	18			
"	12A	22			
"	16	24			
"	18	24			
"	19A	15			
"	19B	16			
"	20	24			
"	21	16			
"	23	17A			
"	25	19			
"	27	19			
"	29	23			

SURHUIZUM

Dorpsgebied Surhuizum.

Straatnaam	huisno.	nummer pland.vergr.	Straatnaam	huisno.	nummer pland.vergr.
Ald Feart	1	70	Koartwâld	28	27
"	2	71	"	30	24
"	3	70	"	31	26
"	4	71	"	32	24
De Loanekampen	3	13	Miedwei	2	69
"	5	12	"	4	67
			"	5	57
Doezumerwei	1	68	"	6	66
"	3	68	"	7	50
			"	8	66
Fryske Dyk	3	25	"	9	49
			"	10	66
Hurde Eker	1	11	"	12	66
"	3	11	"	14	66
			"	16	66
It Langfal	1	14	"	18	66
"	2	15	"	20	66
"	3	7	"	24	65
"	4	15	"	26	64
"	6	6	"	30	63
			"	32	62
It Súd	1	23	"	34	61
"	4	21	"	36	60
"	5	23	"	40	59
"	7	23	"	42	59
"	9	23	"	44	59
"	11	23	"	46	59
"	13	22	"	48	58
"	15	22	"	52	55
"	17	22	"	56	54
"	19	22	"	58	53
"	23	22	"	60A	52
"	25	22	"	64	51
			"	70	48
Koaiwei	1	43	"	72A	47
"	2	44	"	74	46
"	4	44			
"	5	45	Pûsterwei	2	5
			"	3	7
Koartwâld	5	37	"	4	6
"	5A	37	"	5	9
"	11	37	"	8	8
"	13	36	"	9	10
"	14	33			
"	15	36	Rysloane	2	18
"	16	32	"	3	38
"	17	36	"	8	41
"	18	30	"	9	42
"	20	30	"	12	39
"	22	30	"	15	56
"	23	35			
"	24	29			
"	26	28			
"	27	34			
"	27A	31			

Suderheawei	1	75
"	2	24
"	3	74
"	4	24
"	5	72
"	6	24
"	8	24
"	10	20
"	12	73
Turfloane	1	1
"	7	2
"	9	3
"	11	4
Uterwei	4A	19
"	4B	19
"	8	17
"	14	16

TWIJZEL

Dorpsgebied Twijzel.

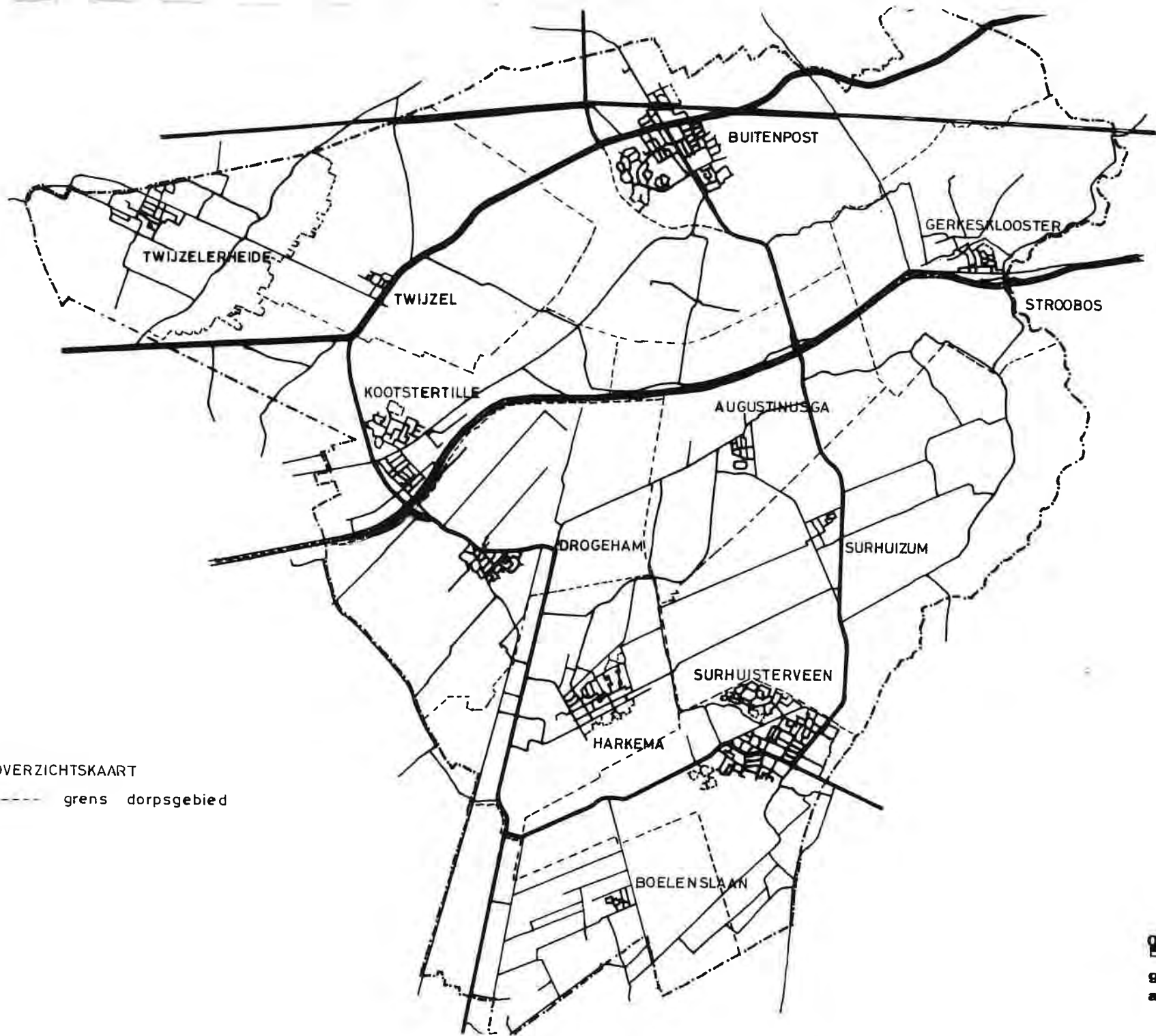
Straatnaam	huisno.	nummer pland.vergr.	Straatnaam	huisno.	nummer pland.vergr.
De Haven	7	26	Optwizel	19	25
			"	21	24
De Wedze	9	17	"	86	27
"	13	16	"	88	27
"	15	15	"	90	27
"	21	10	"	91	28
"	23	9	"	92	27
"	24	14	"	93	28
"	25	8	"	94	27
"	26	14	"	95	28
"	28	13	"	99	29
"	30	12			
"	32	12	Wedzebuorren	7	23
"	34	11	"	9	23
			"	21	23A
Egypte	7	6	"	24	22A
"	9	4	"	28	22
"	11	5	"	30	22
"	13	2	"	32	22
"	15	3			
"	17	7			
"	19	7			
"	34	1			
Mounewei	41	21			
"	43	21			
"	45	21			
"	47	21			
"	51	21			
"	55	20			
"	57	20			
"	59	20			
"	61	19			
"	61A	19			

TWIJZELERHEIDE

Dorpsgebied Twijzelerheide.

Straatnaam	huisno.	nummer pland.vergr.	Straatnaam	huisno.	nummer pland.vergr.
Bjirkewei	1	24A	Wyldpaed Oast	18	33
"	2	24	"	19	38
"	4	24	"	20	33
"	6	24	"	22A	31
"	7	22	"	23	57
"	8	23	"	24	30
			"	25A	37
Hillebrandsreed	28	3	"	27	37
"	30	3	"	28	28
			"	29	36
Hiltsjemuoiswâlden	16	6	"	30	28
"	27	4	"	31	36
			"	33	35
Ikewei	1	47	"	37	32
"	2	47	"	39	29
"	3	25	"	41	29
"	4	26	"	43	29
"	5	27	"	45	29
			"	47	29
It Heideloantsje	1A	18	Wyldpaed West	1	46
"	2	20	"	6	49
"	4	20	"	7	48
"	5A	17	"	8	49
"	6	20	"	10	49
"	8	19	"	12	49A
"	22	13	"	13	52
			"	14	55
It Skeanpaed	2	7	"	15	53
"	4	8	"	17	56
"	4A	9	"	18	50
"	4B	9A	"	20	50
			"	20A	51
Jinkepaed	1	16	"	22	51
"	3	15	"	26	54
"	5A	14			
Kûkherne	1	1			
Kûkhernsterpaed	2	2			
Reapdraeijersreed	1	5			
"	3	12			
"	6	10			
"	10	11			
"	12	11			
Wyldpaed Oast	1	45			
"	3	45			
"	4	43			
"	6	40			
"	7	44			
"	9	44			
"	11	42			
"	15	41			
"	16	34			
"	17	39			

PLANDEELVERGROTINGEN



OVERZICHTSKAART

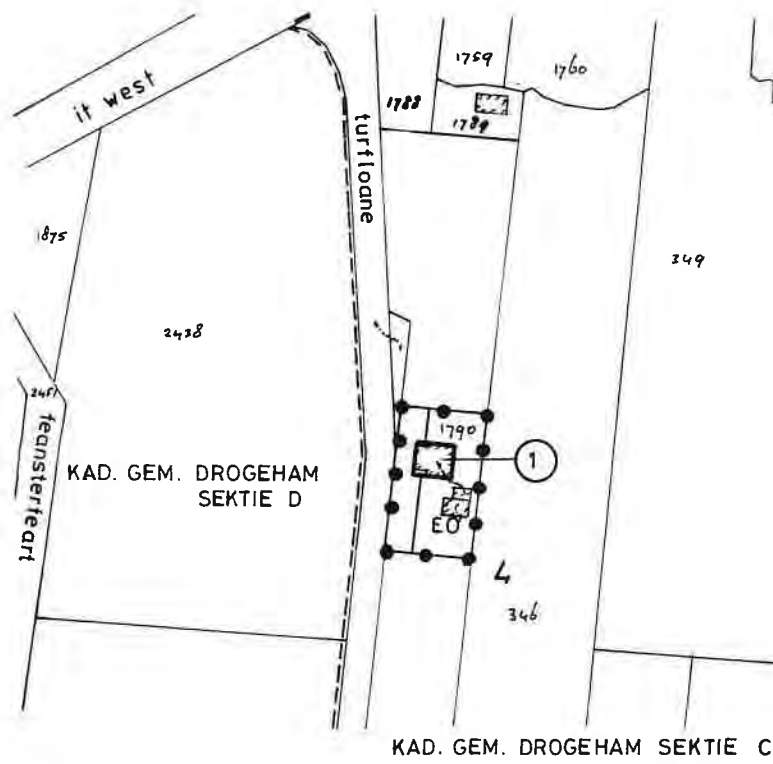
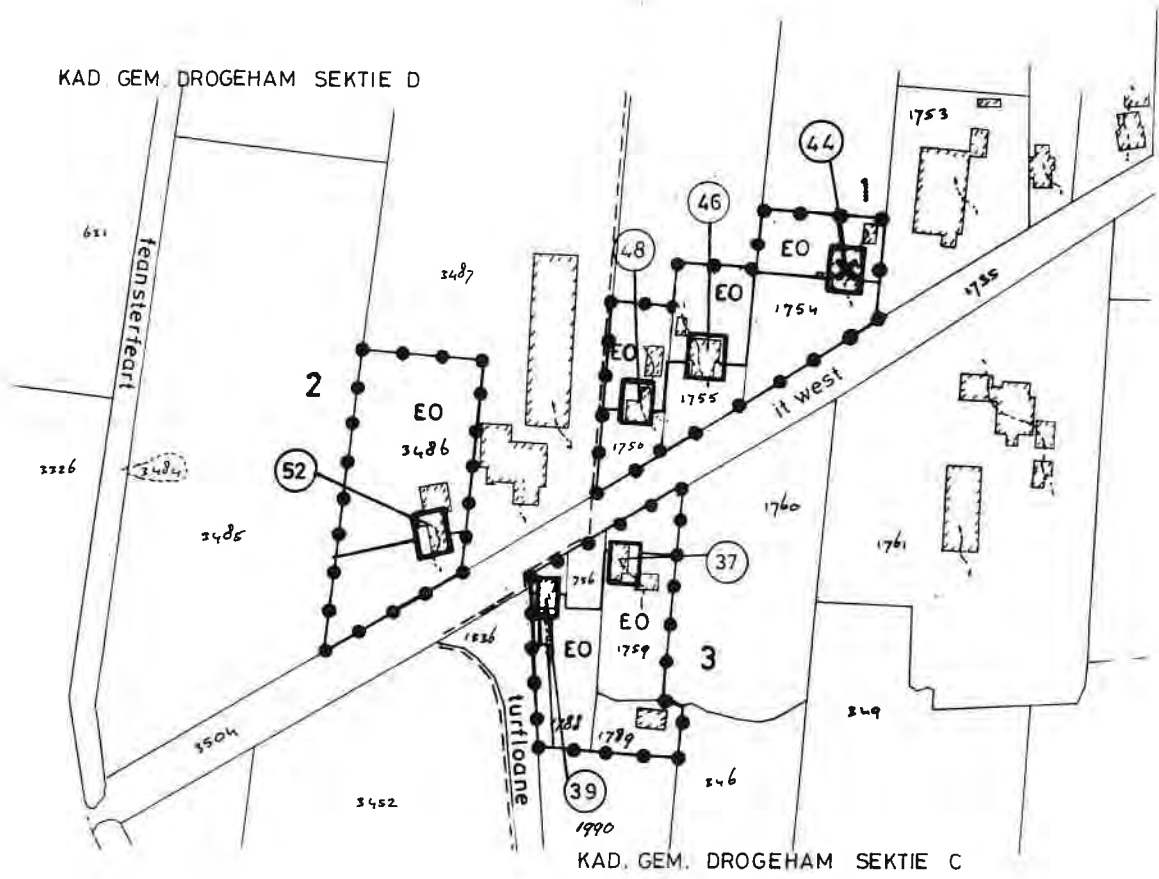
----- grens dorpsgebied



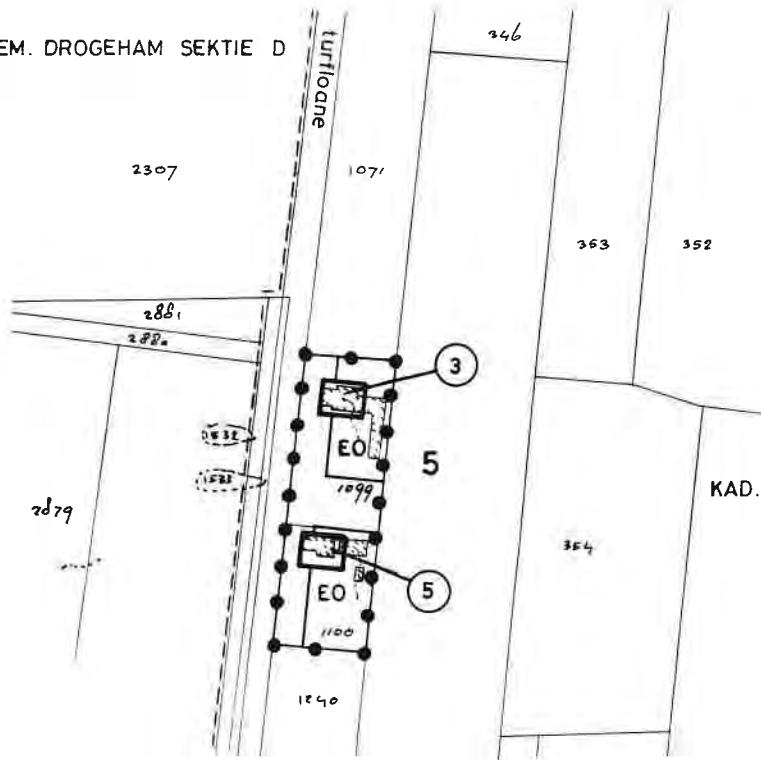
0 1 2 km

gemeentewerken
afd. planologie

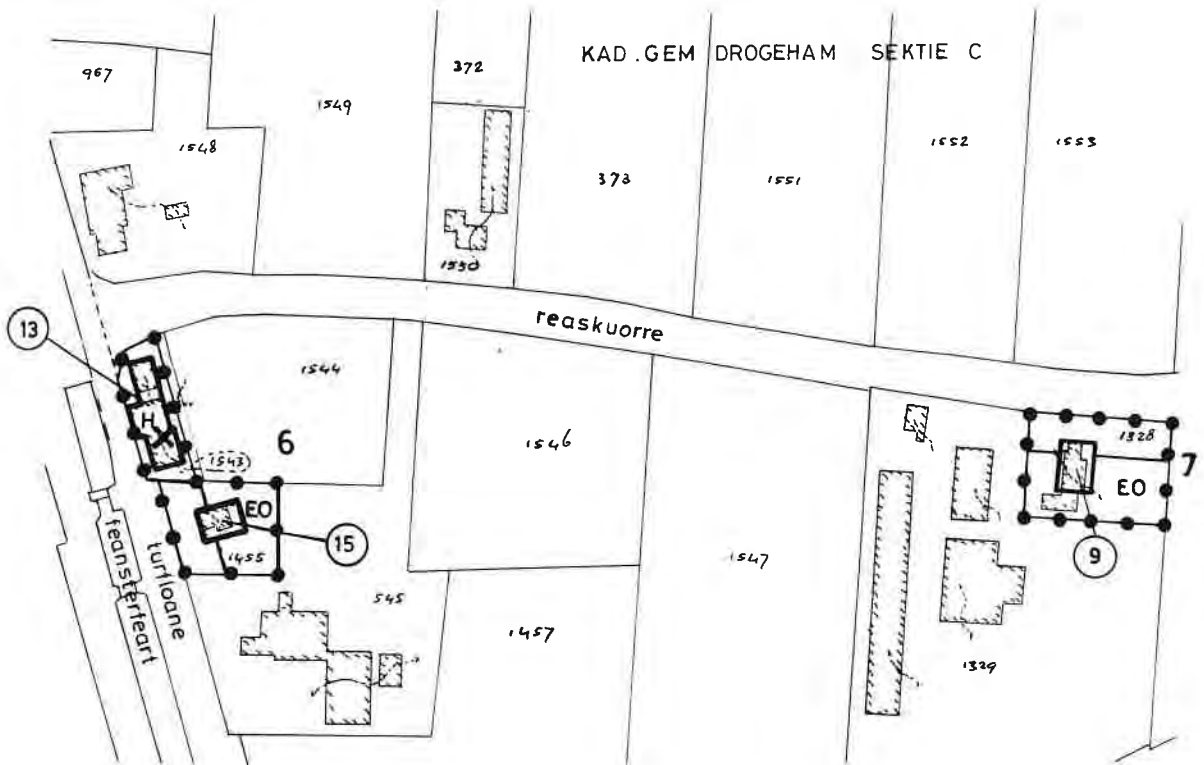
Dorpsgebied Augustinusga



KAD. GEM. DROGEHAM SEKTIE D

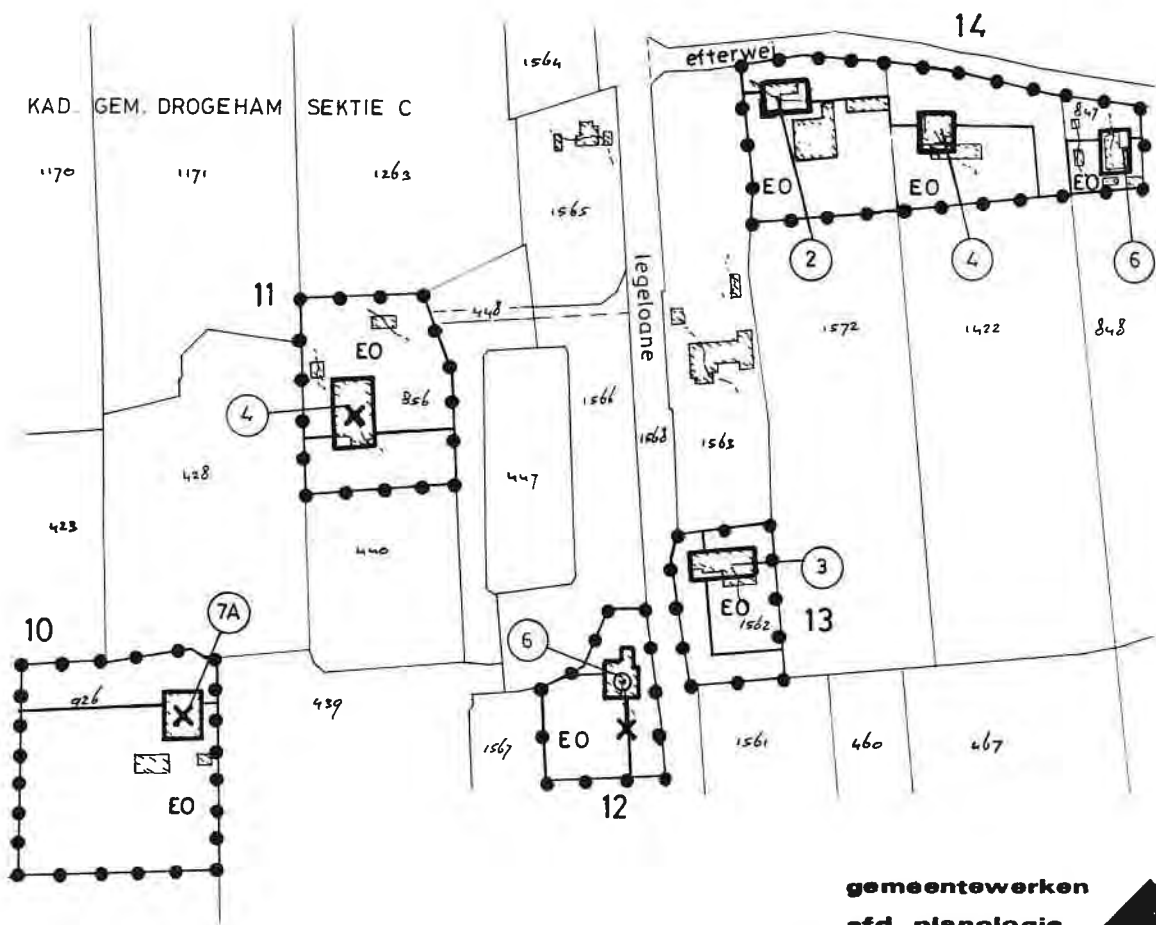
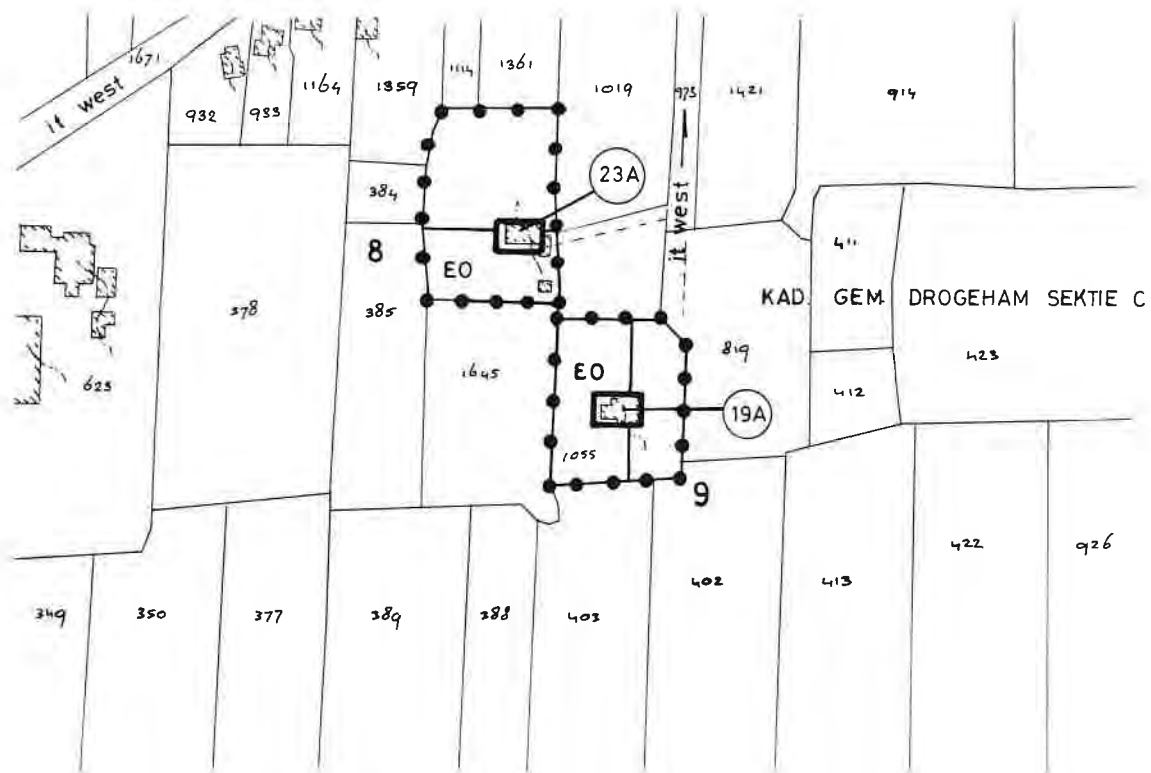


KAD. GEM. DROGEHAM SEKTIE C

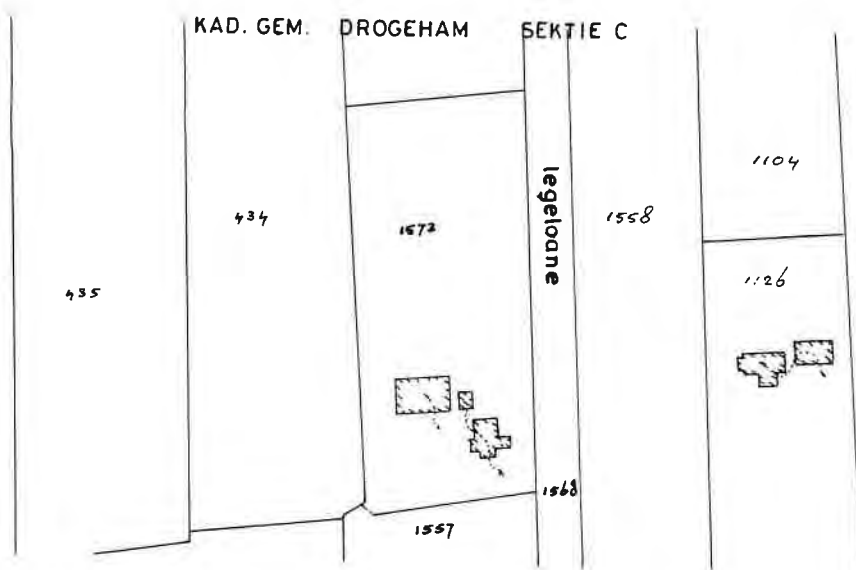
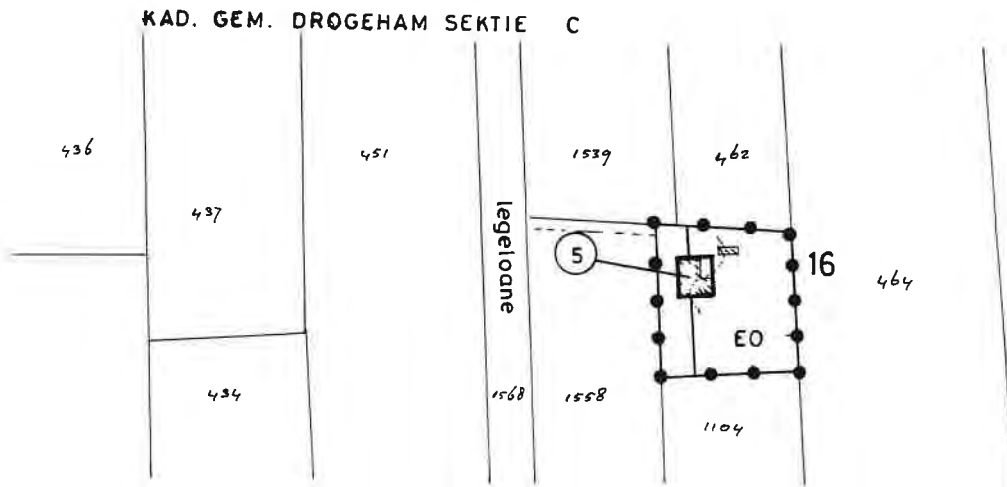
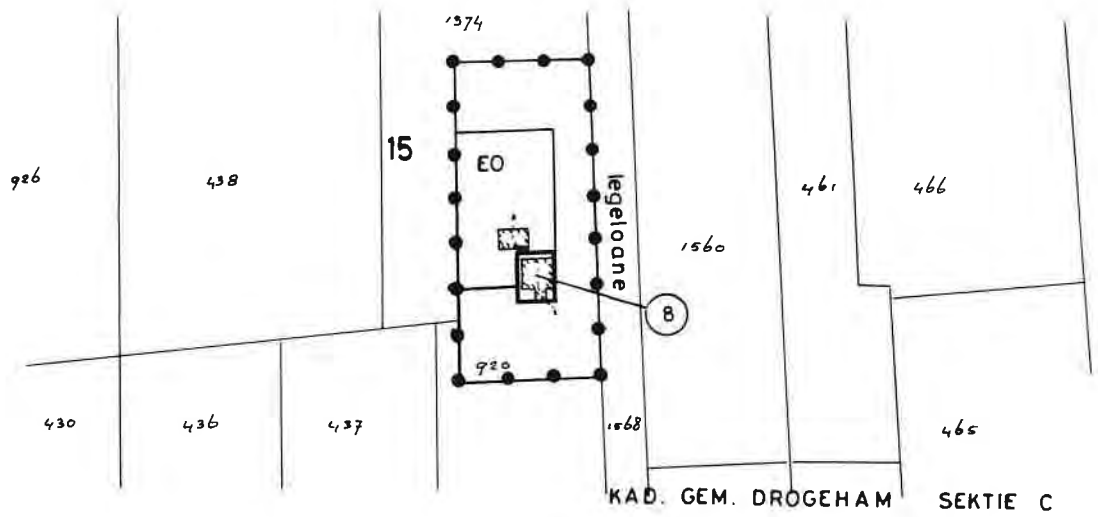


gemeentewerken
afd. planologie



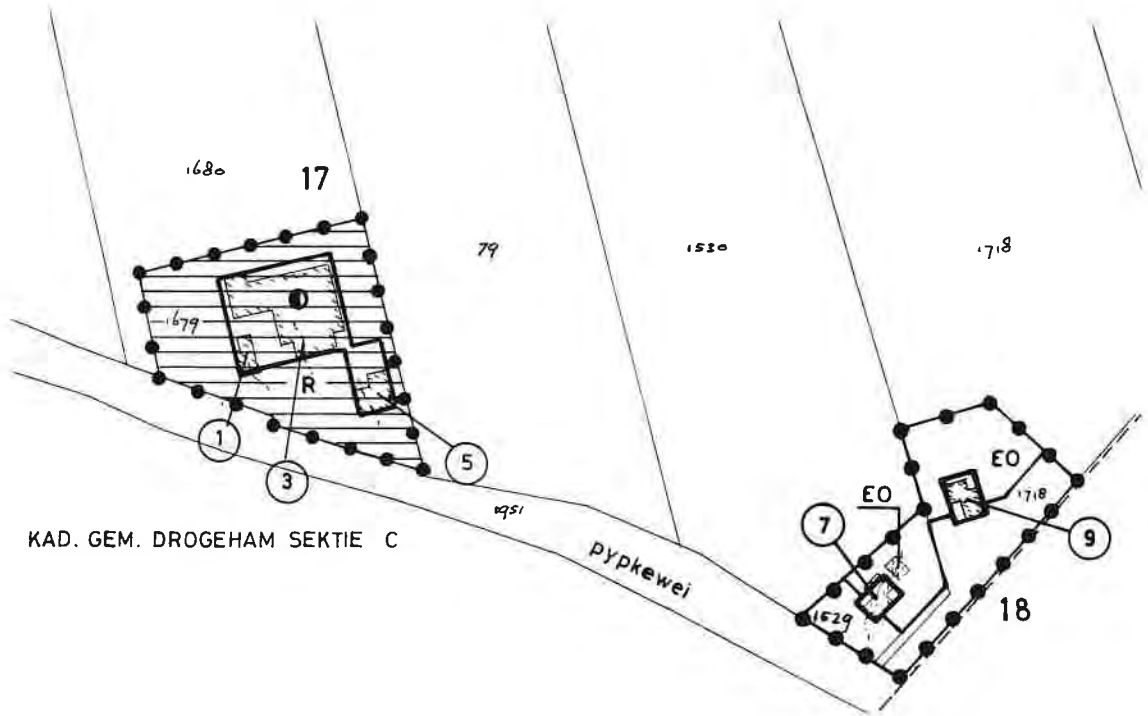


AUGUSTINUSGA , plandeelvergroting 15 en 16



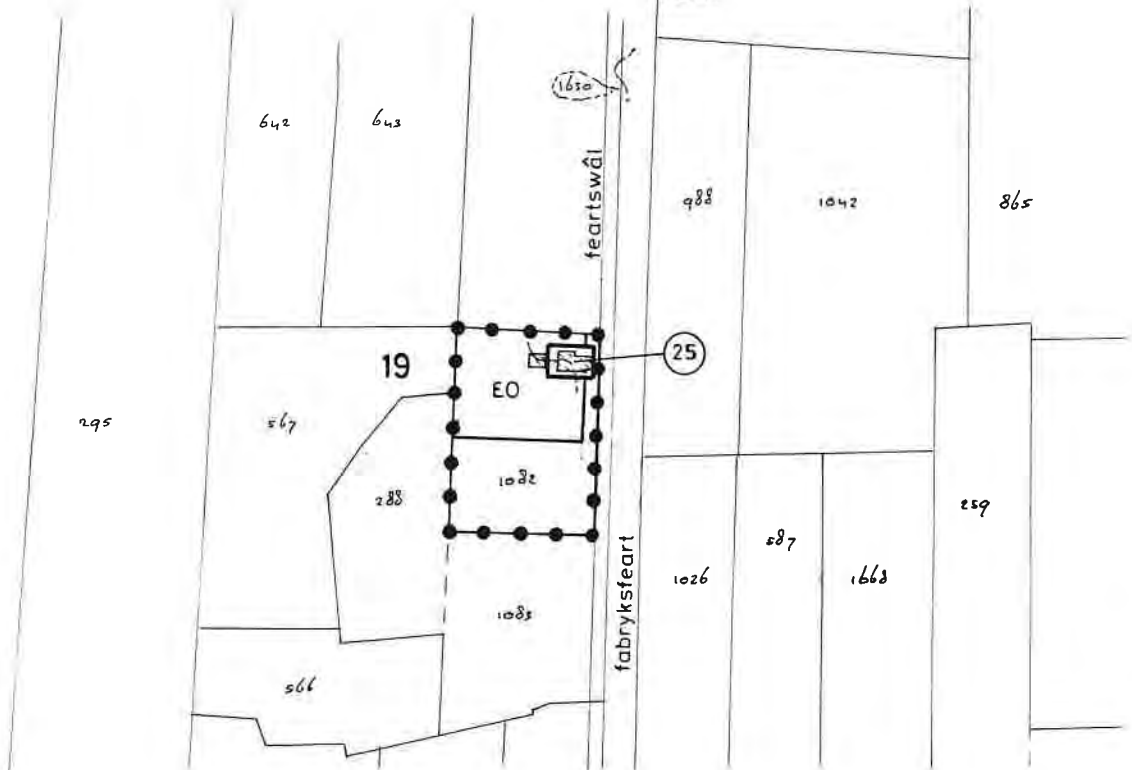
gemeentewerken
afd. planologie





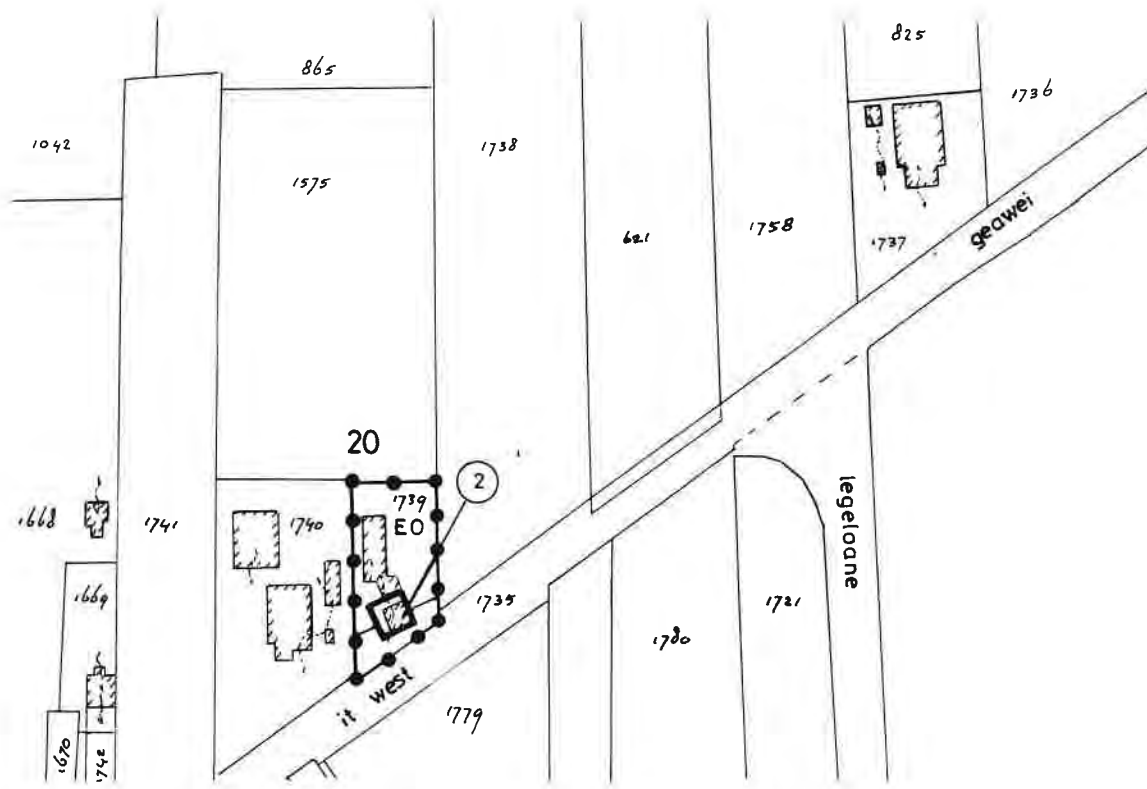
KAD. GEM. DROGEHAM SEKTIE C

KAD GEM. DROGEHAM SEKTIE C

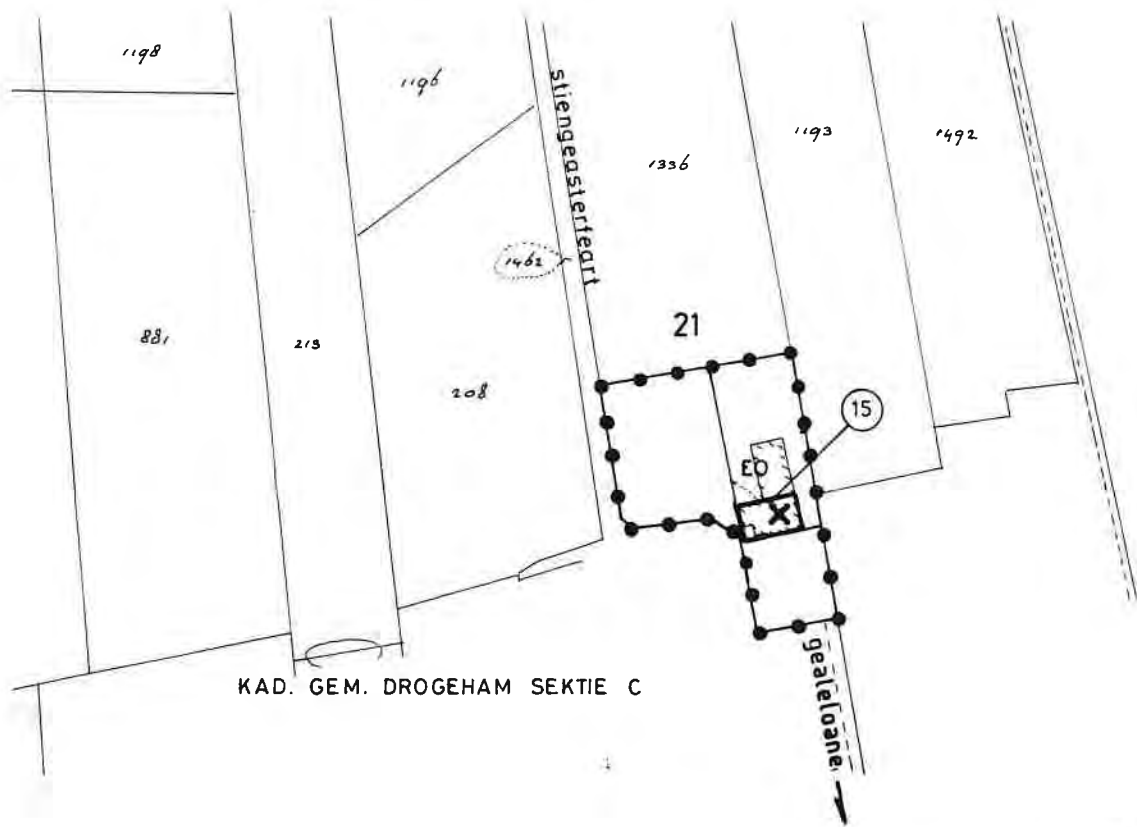


gemeentewerken
afd. planologie

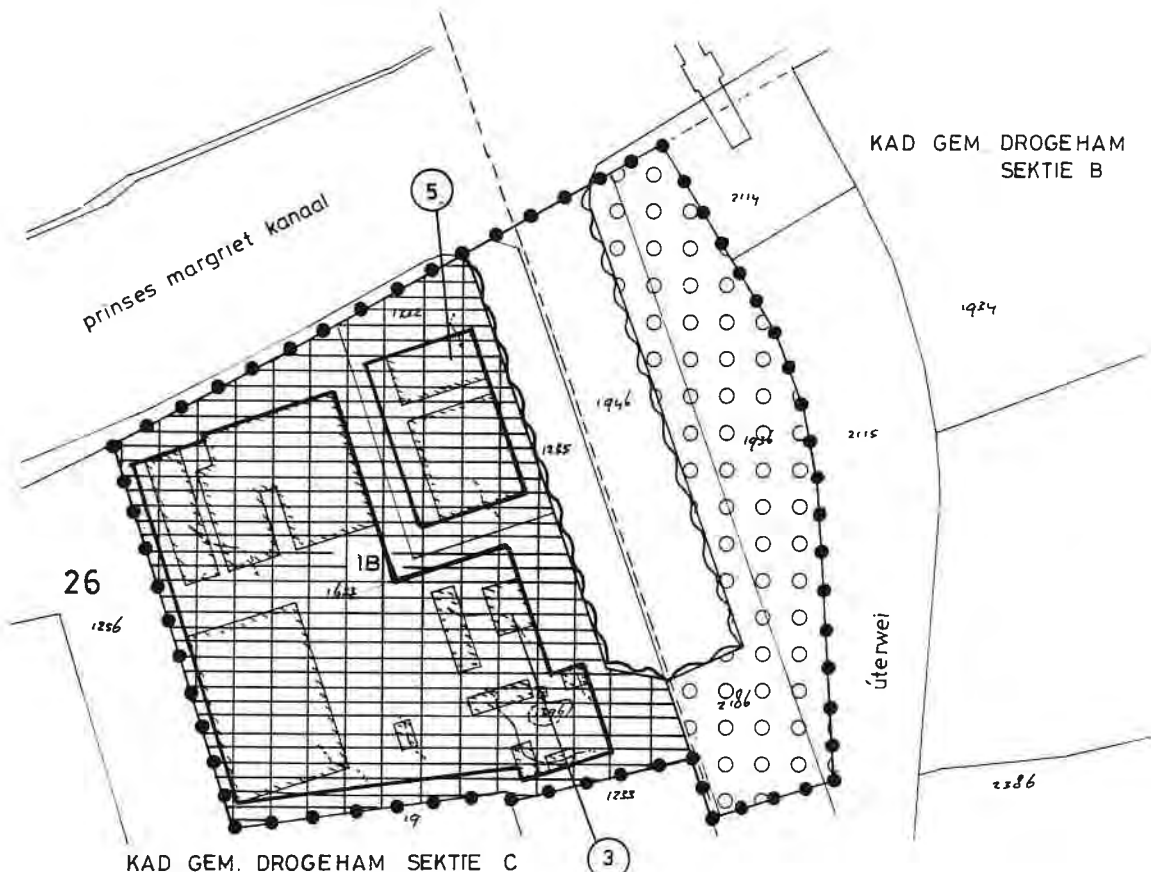
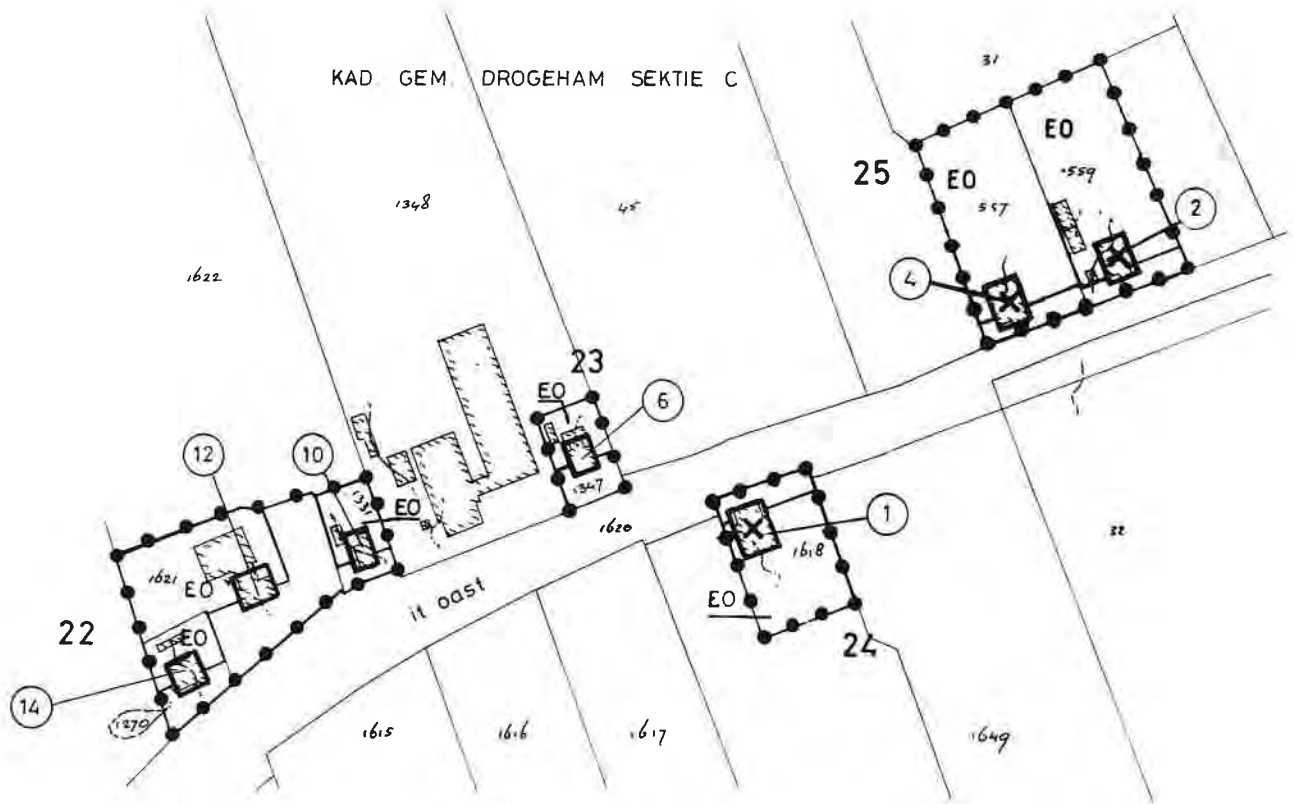


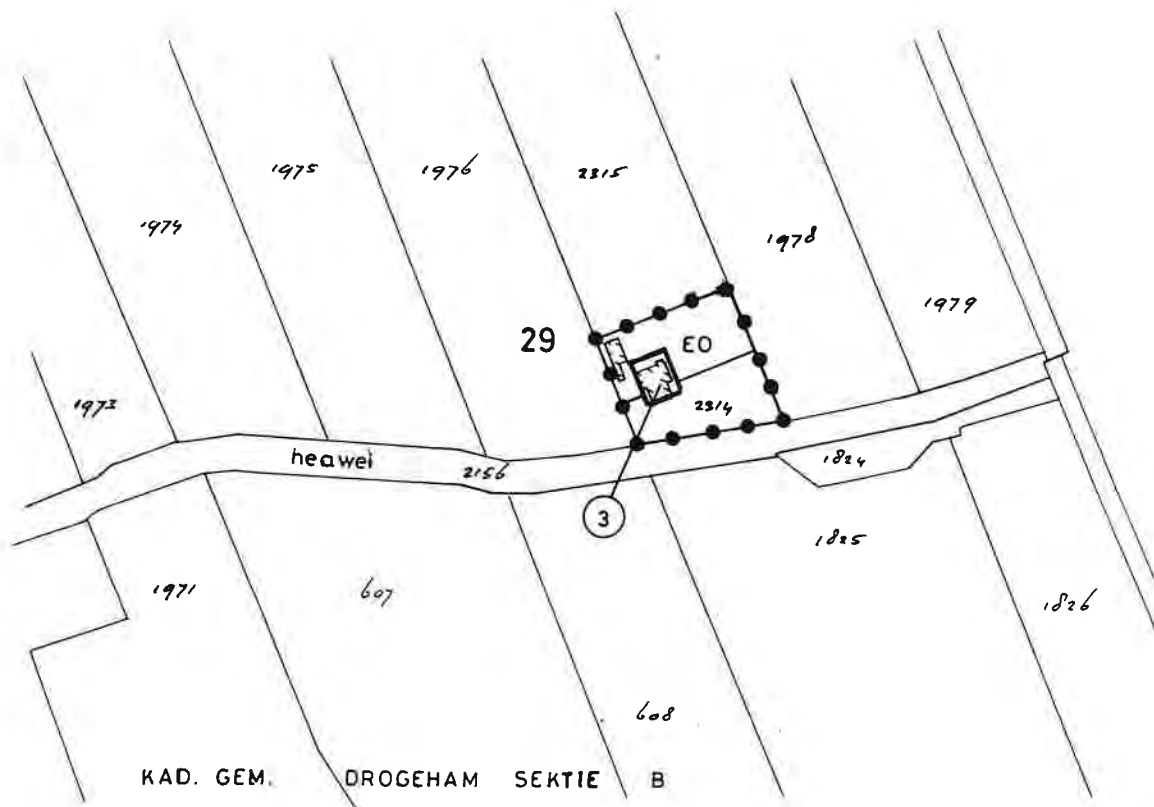
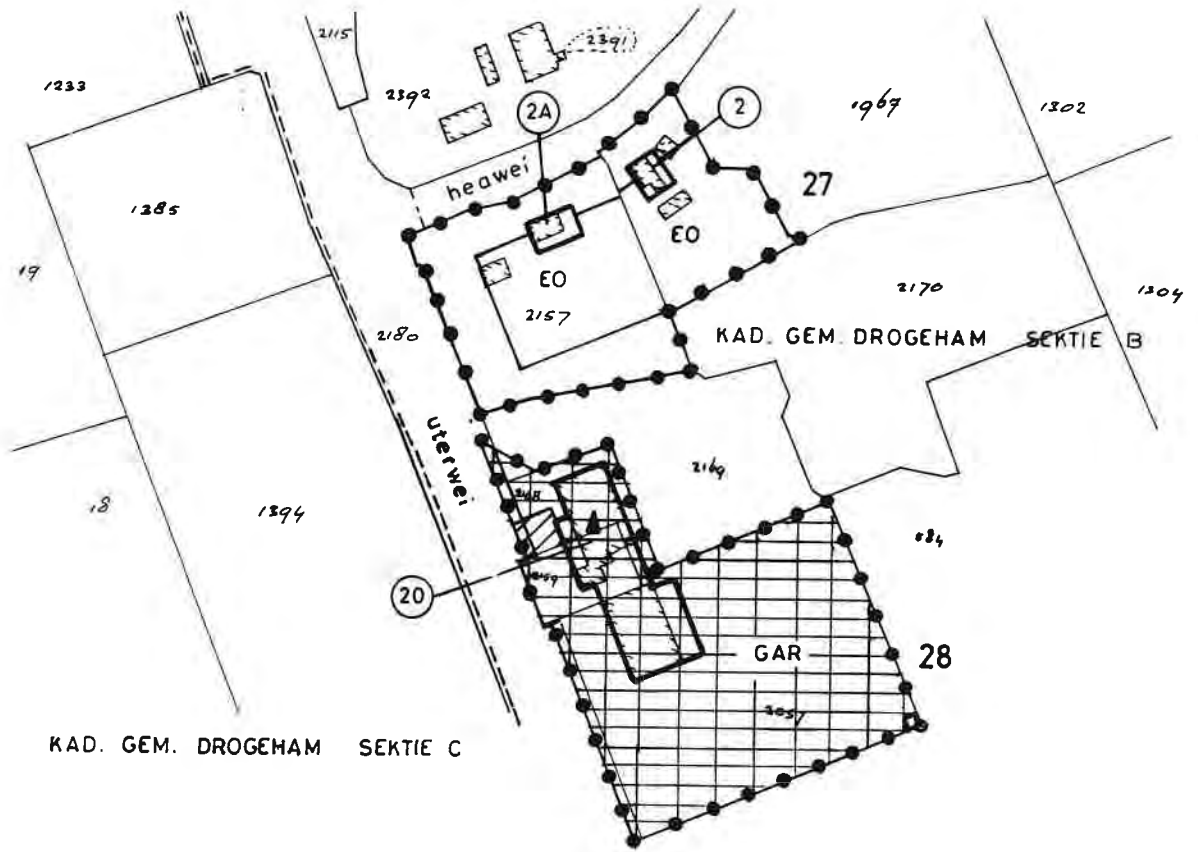


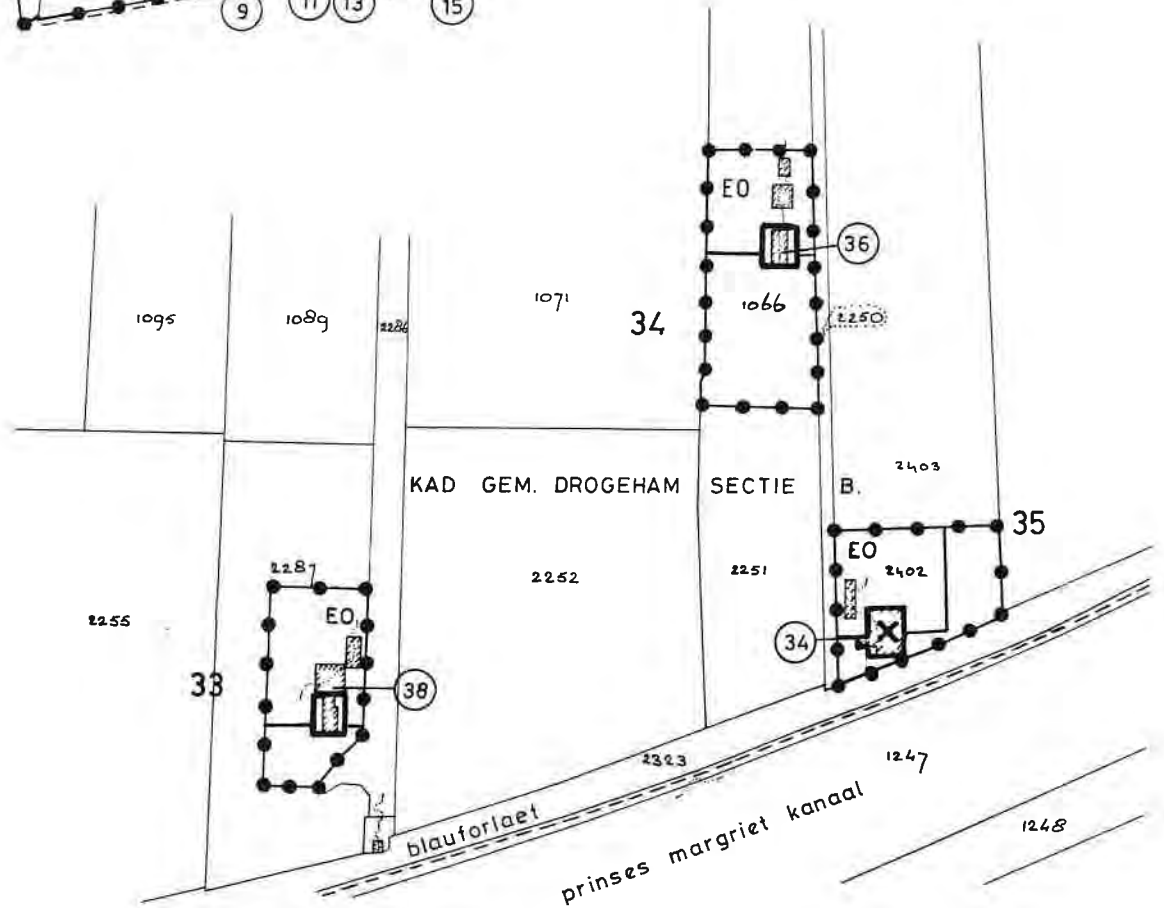
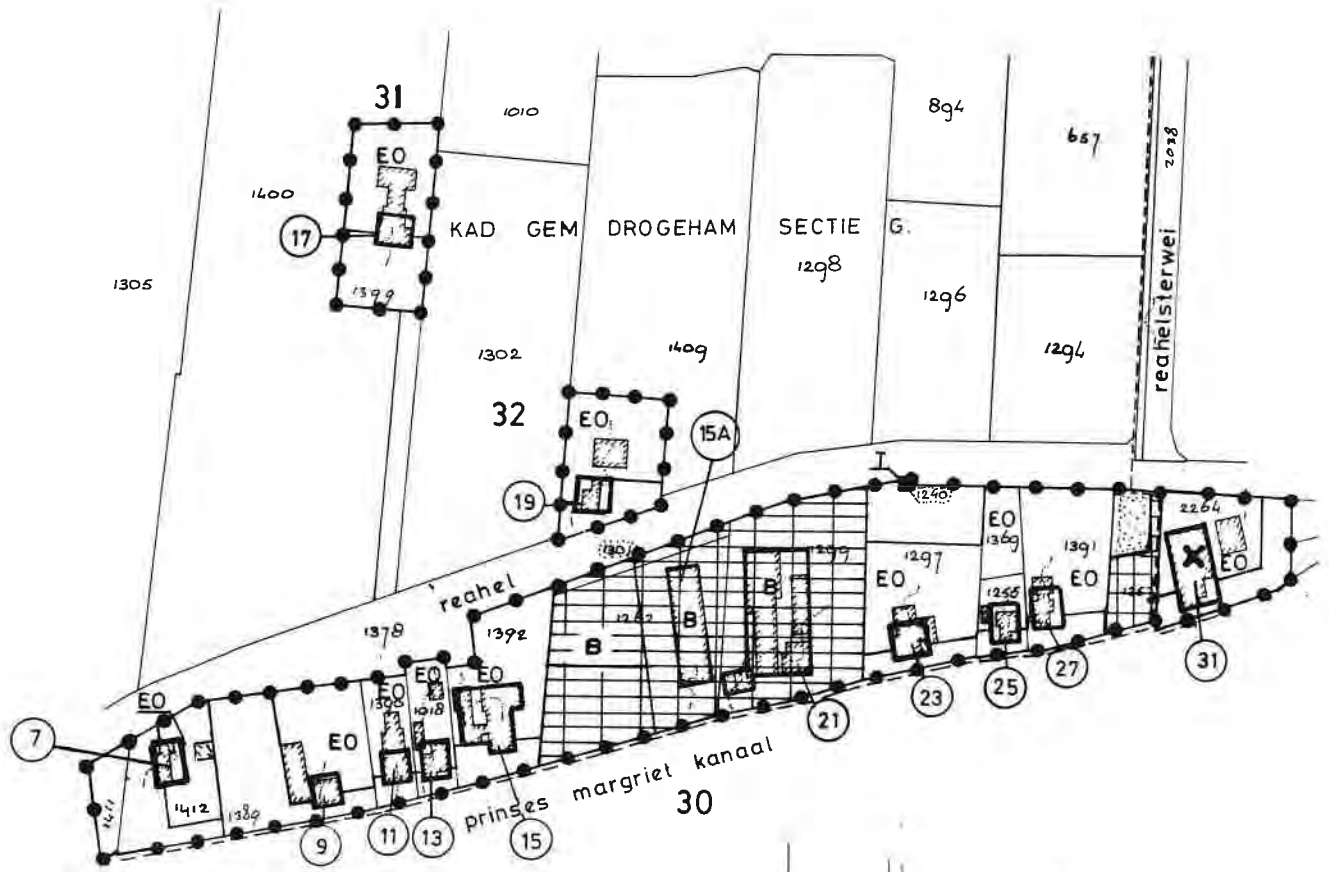
KAD. GEM. DROGEHAM SEKTIE C



KAD. GEM. DROGEHAM SEKTIE C

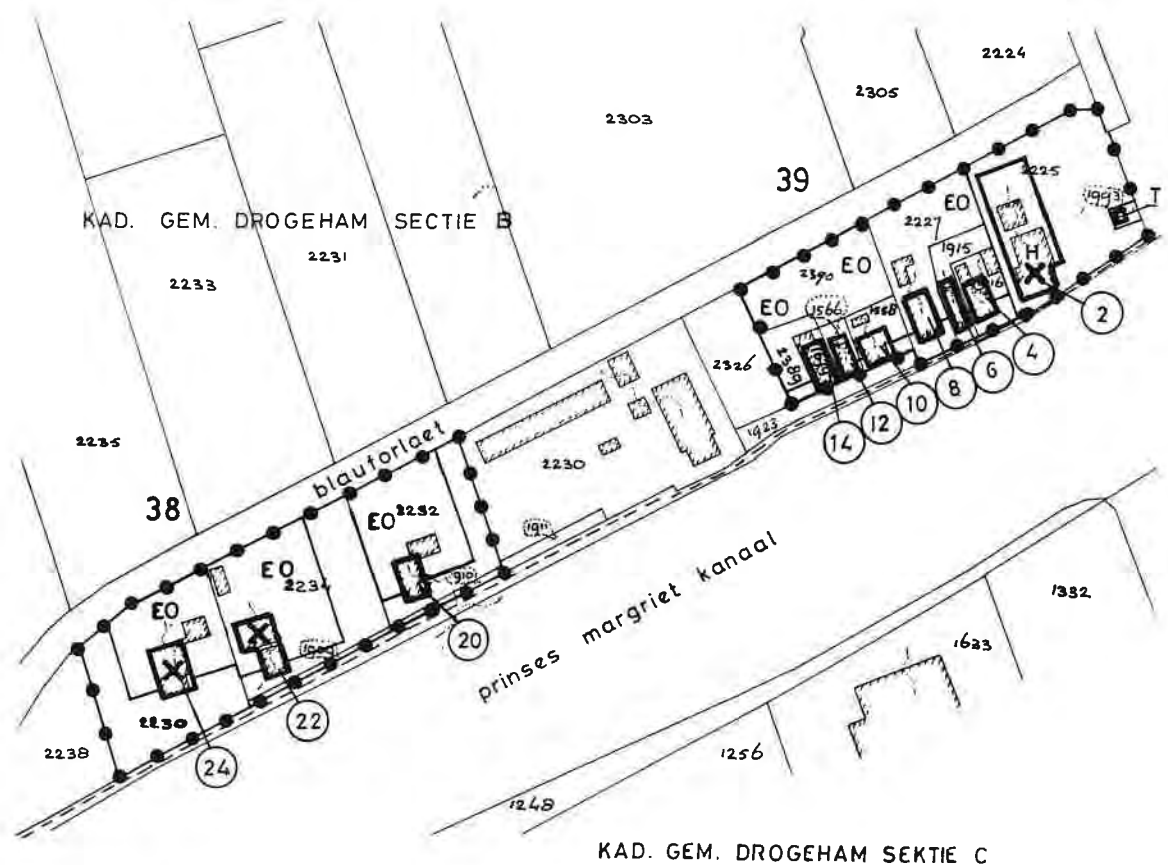
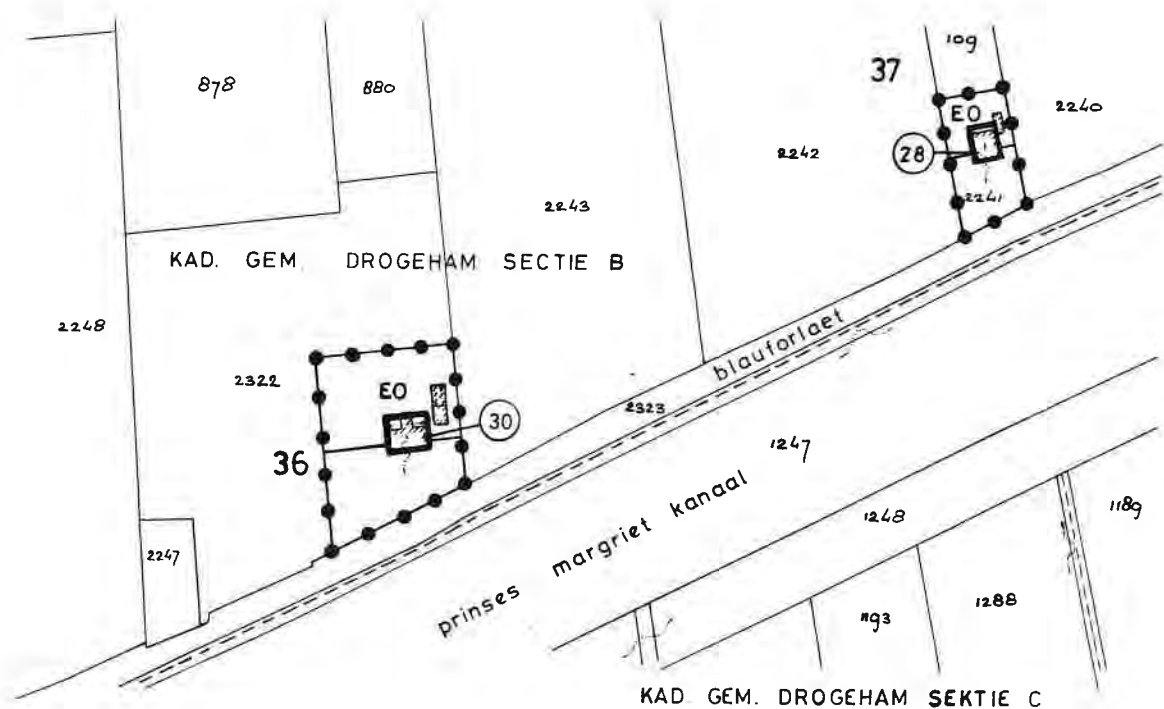


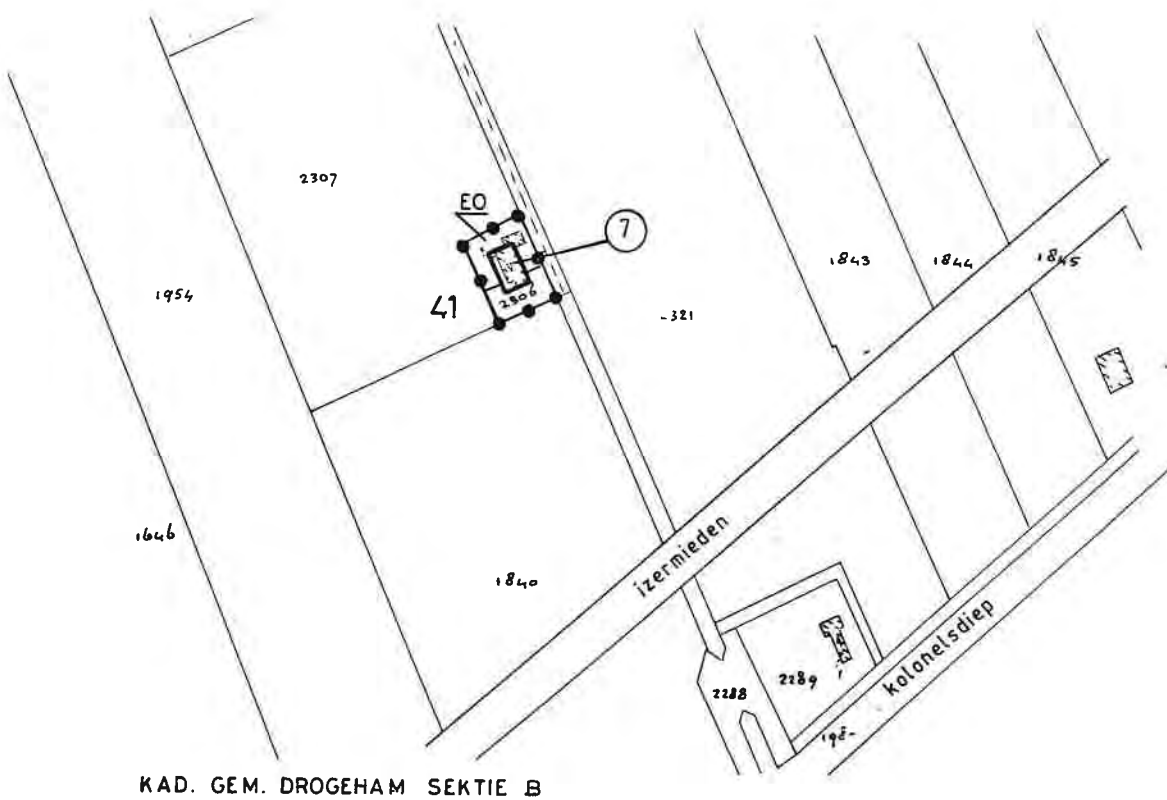
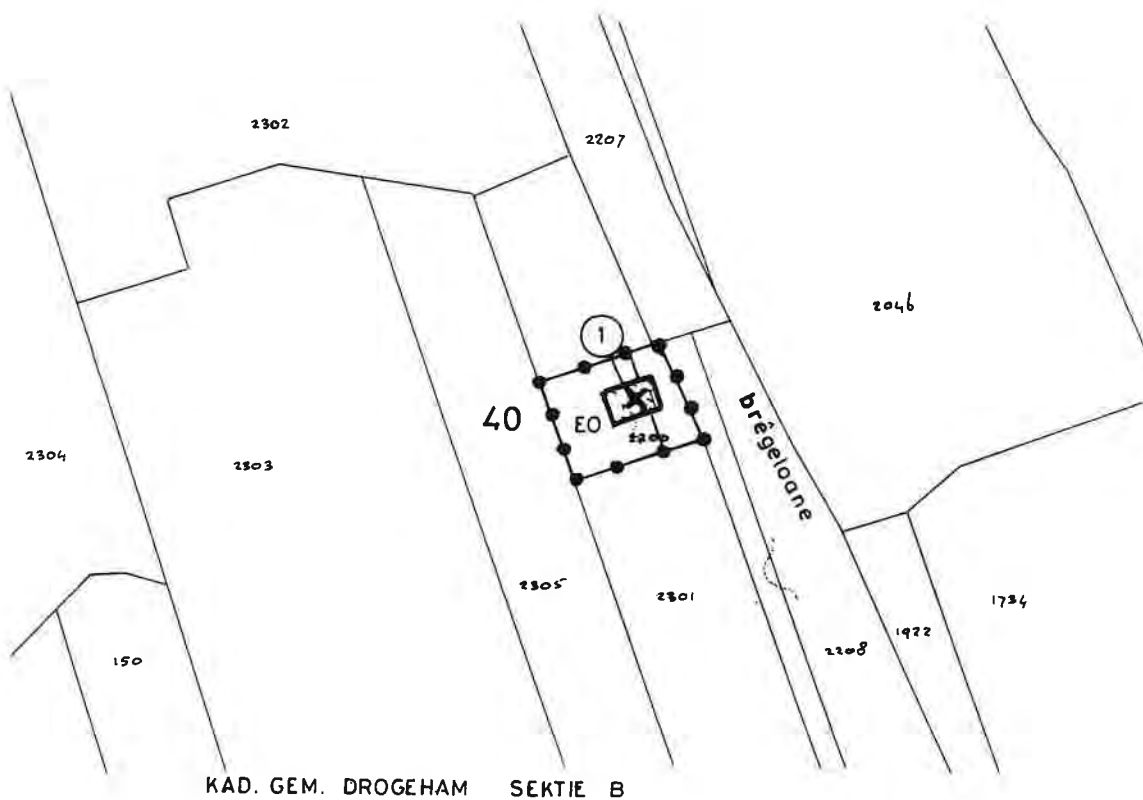




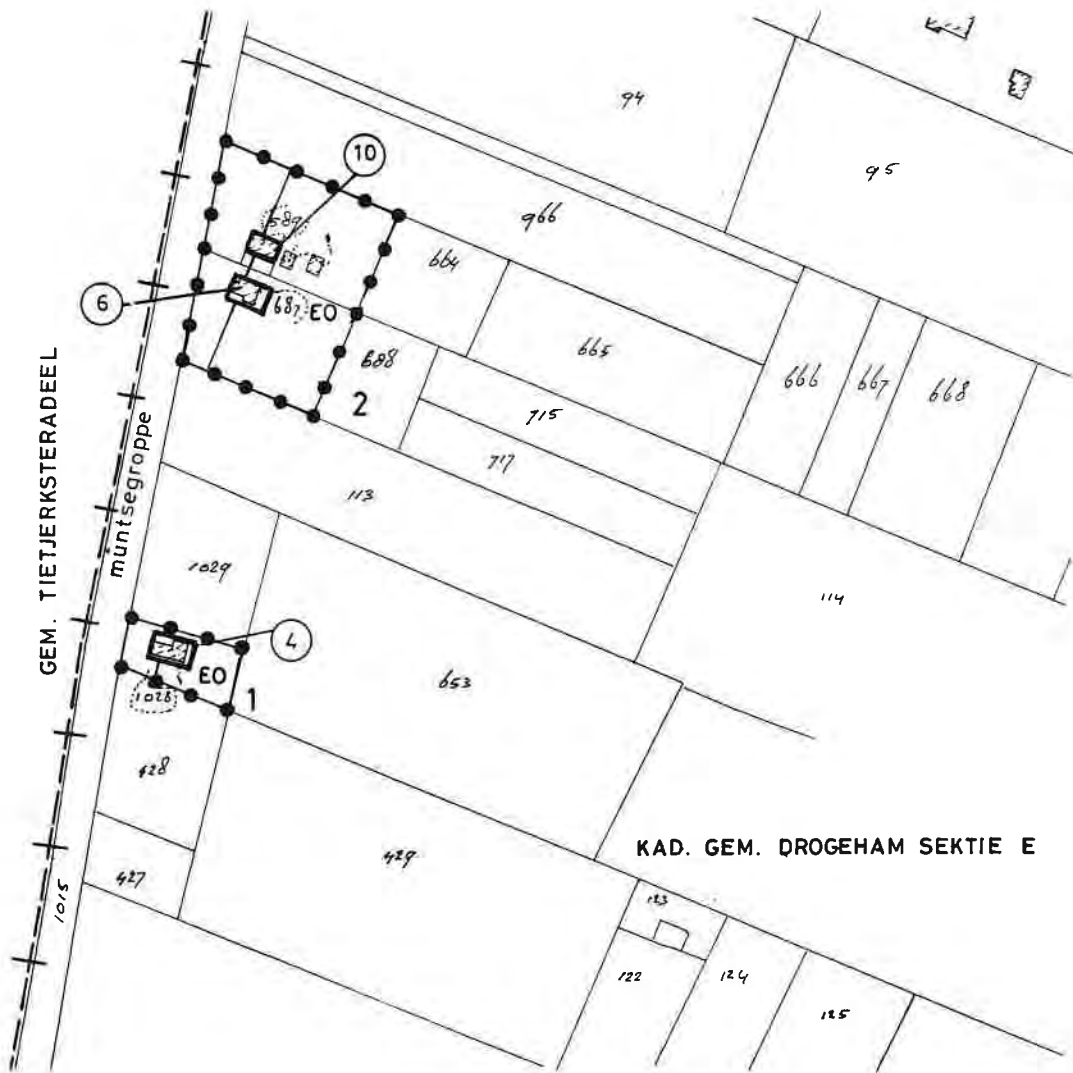
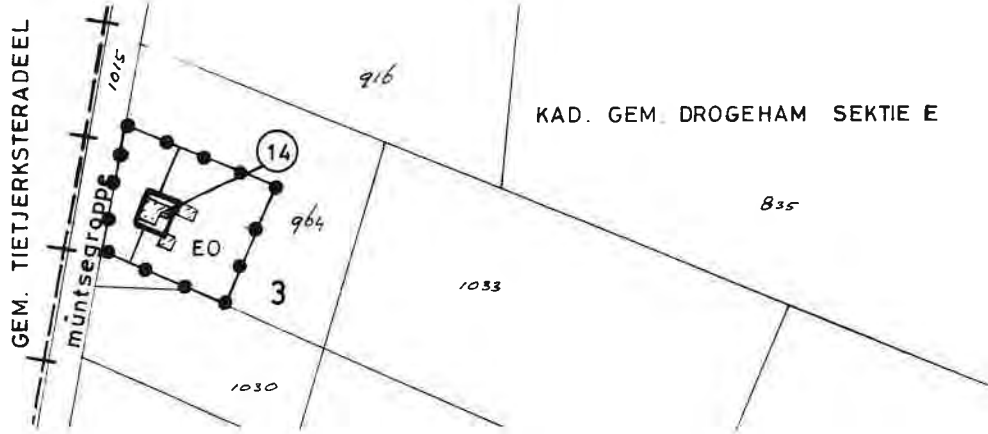
gemeentewerken
afd. planologie

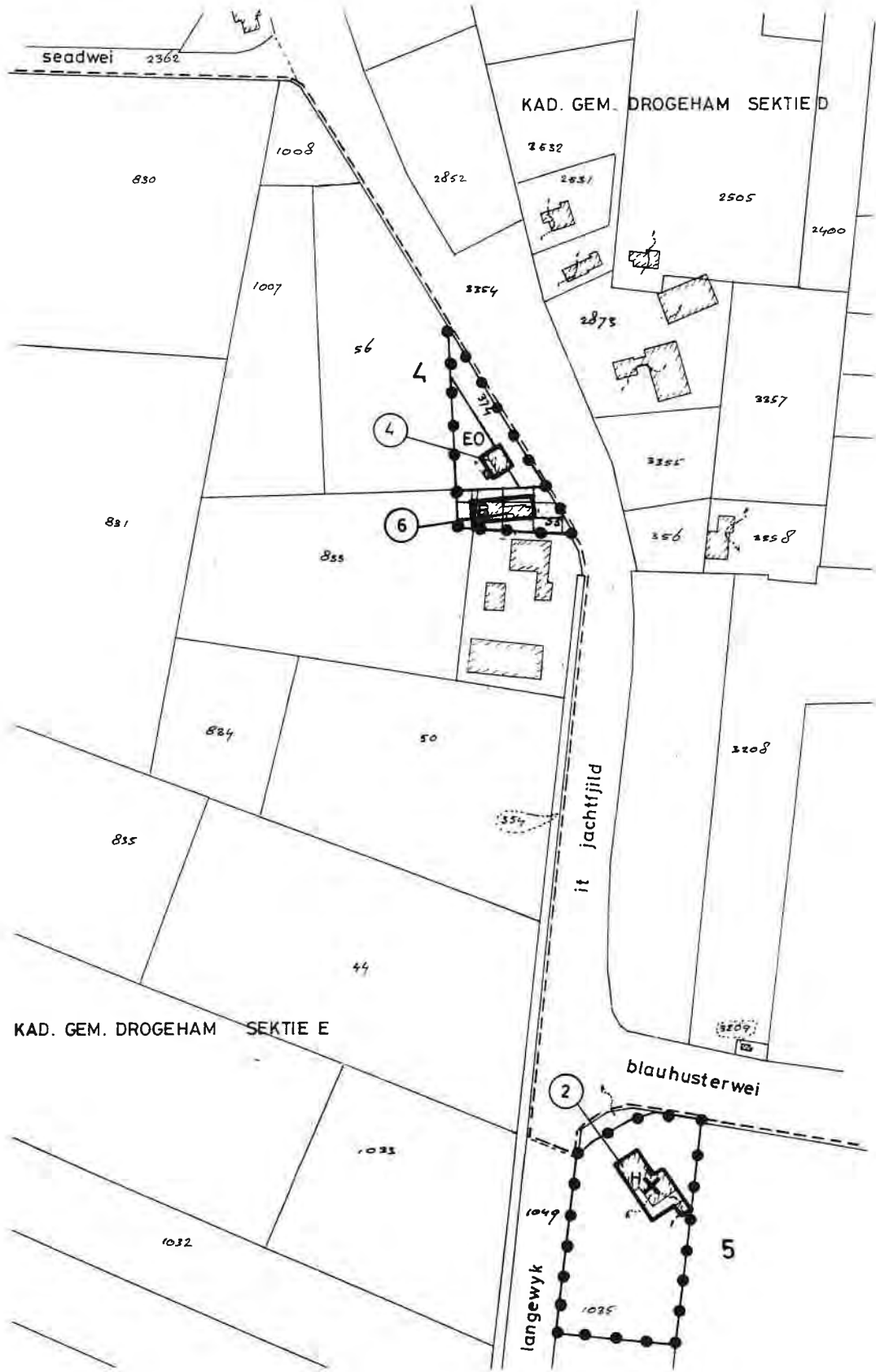


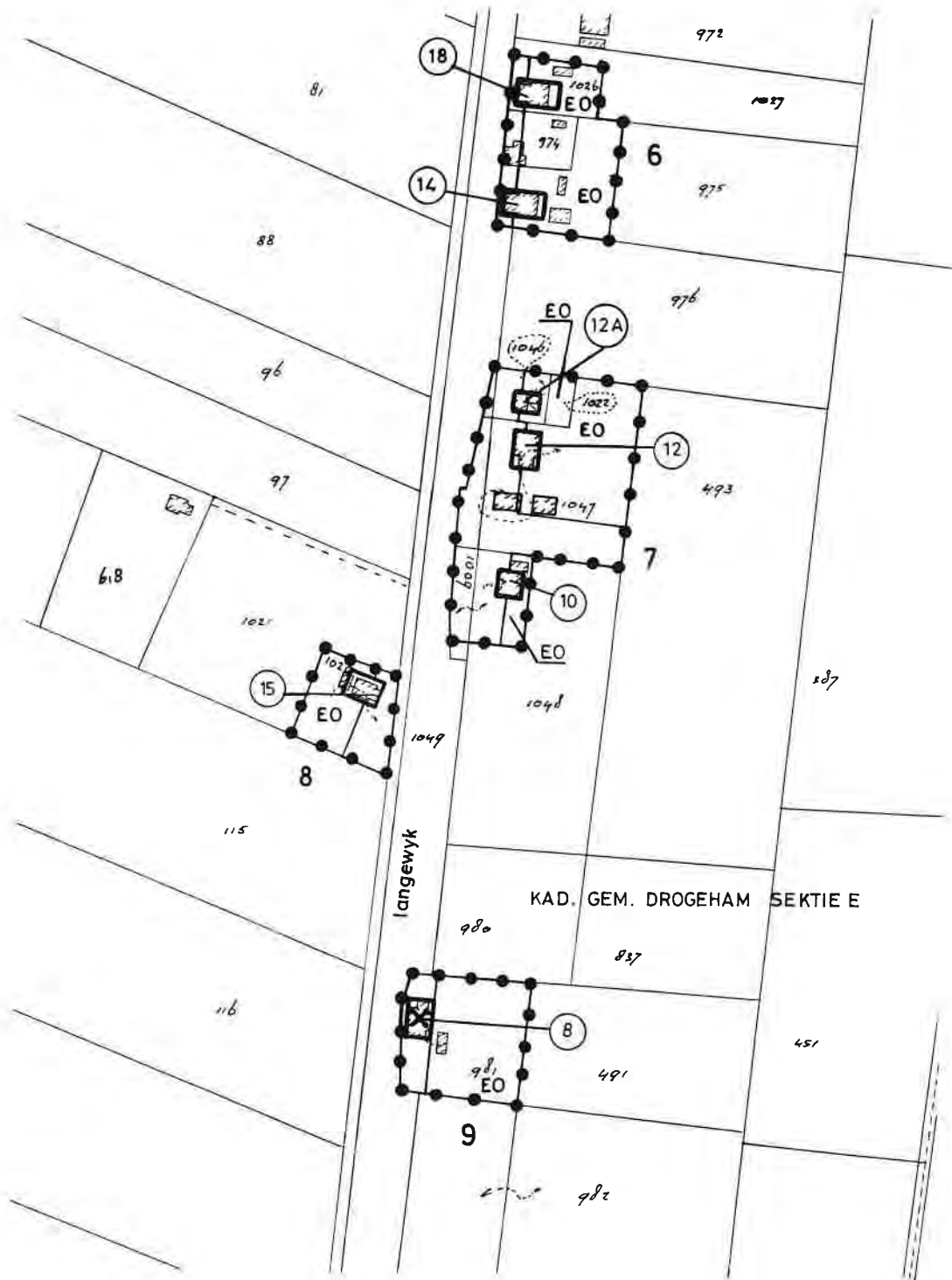


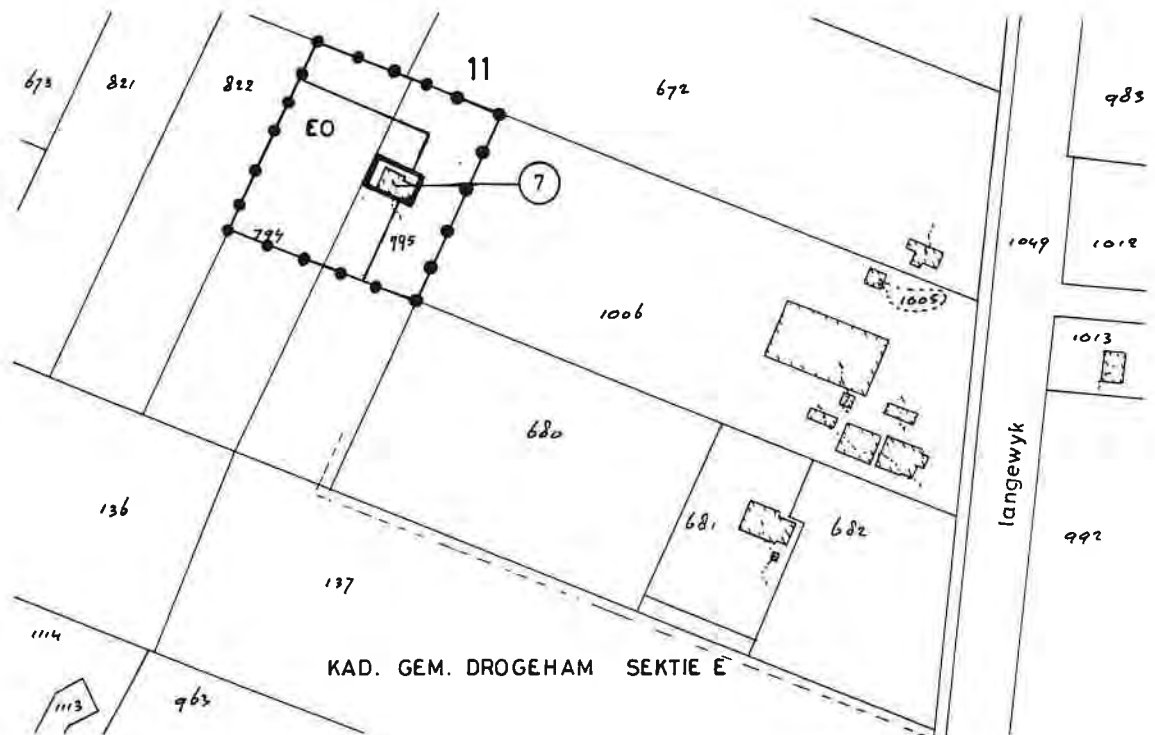
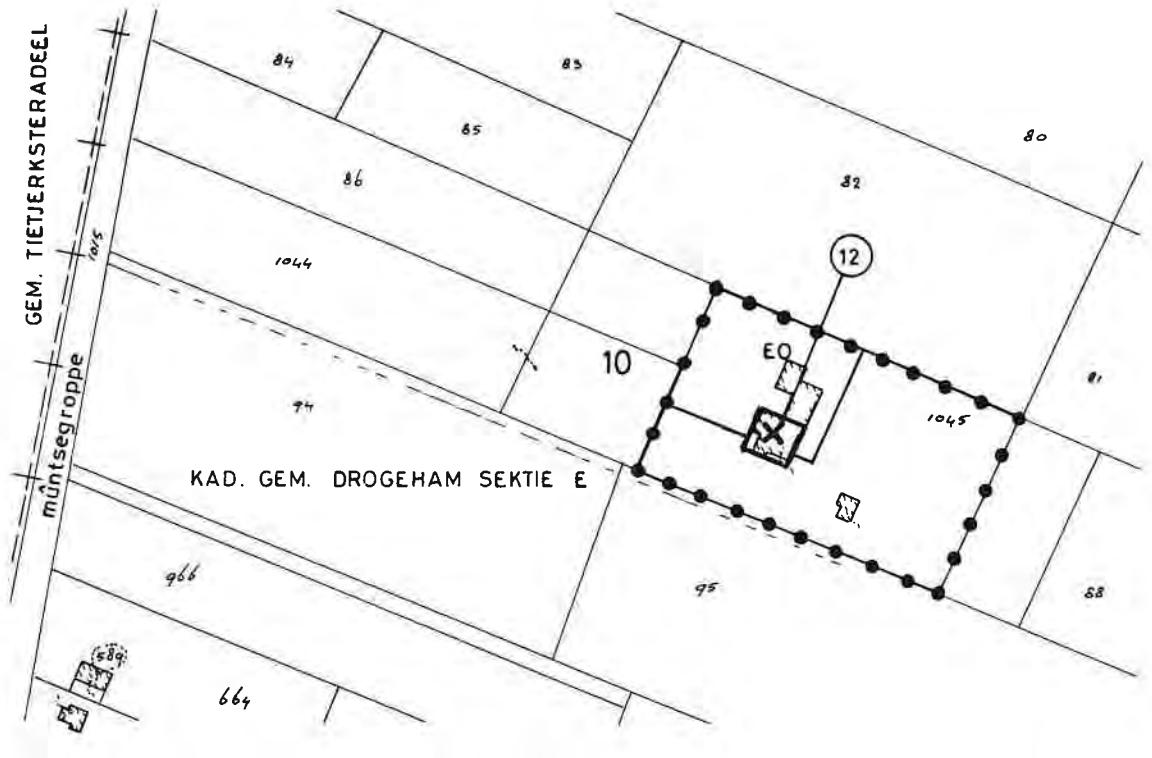


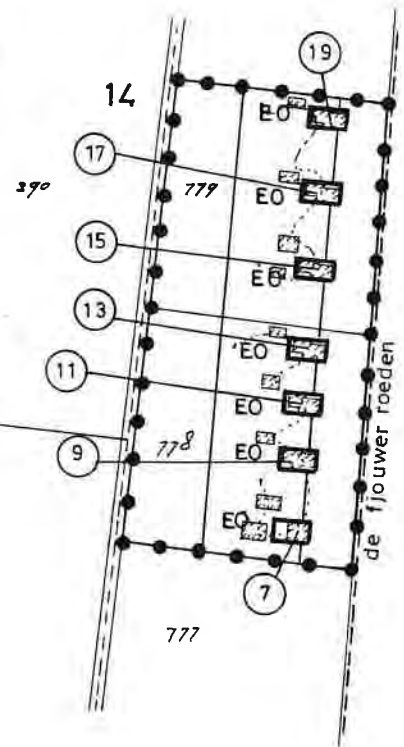
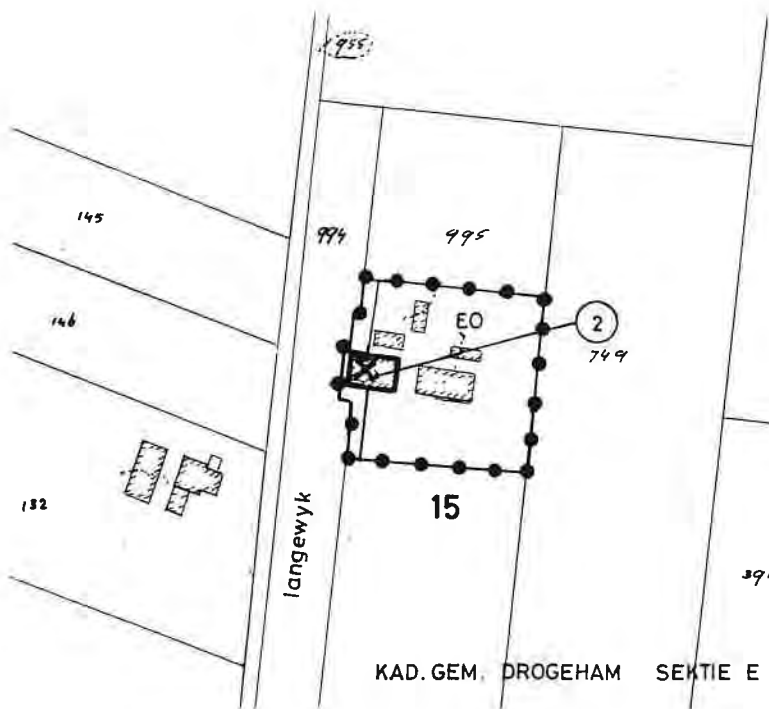
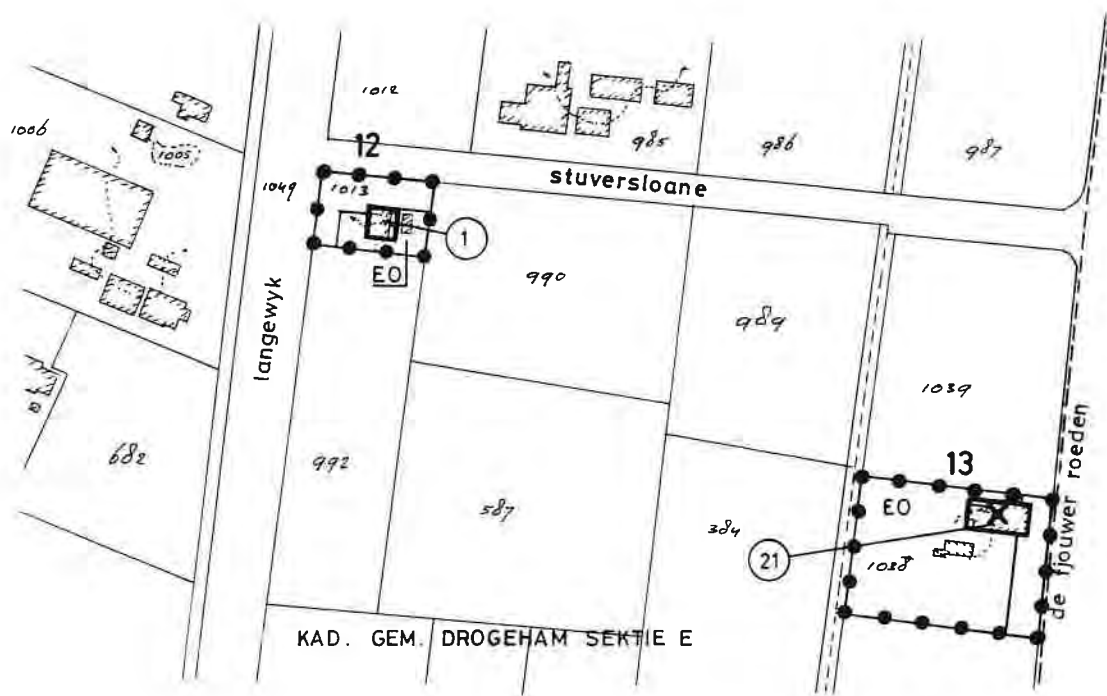
Dorpsgebied Boelenslaan

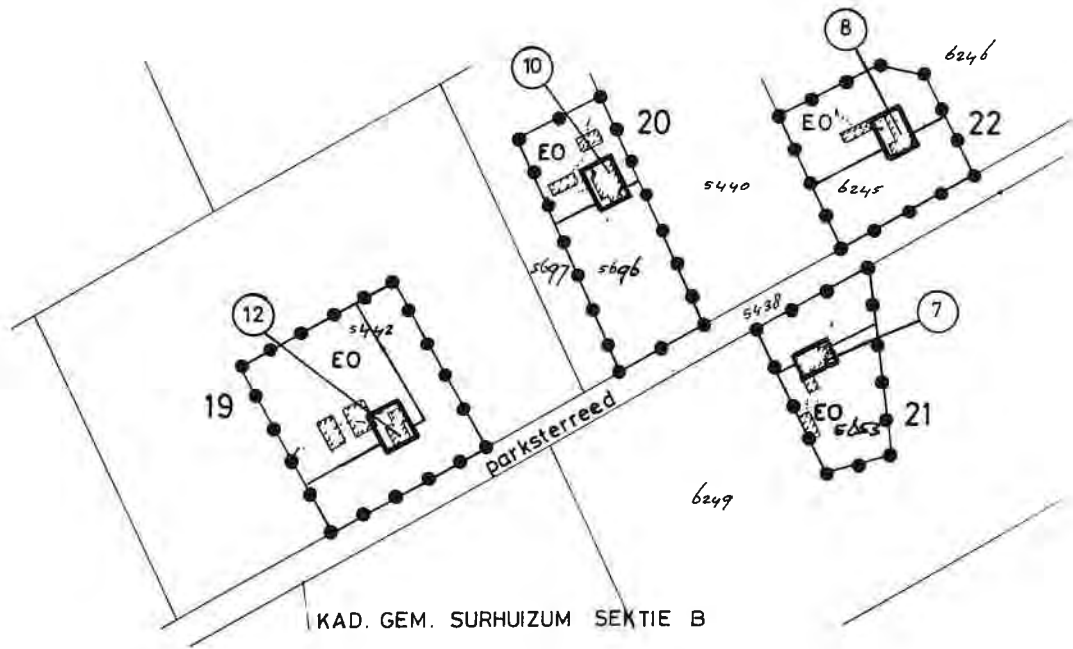
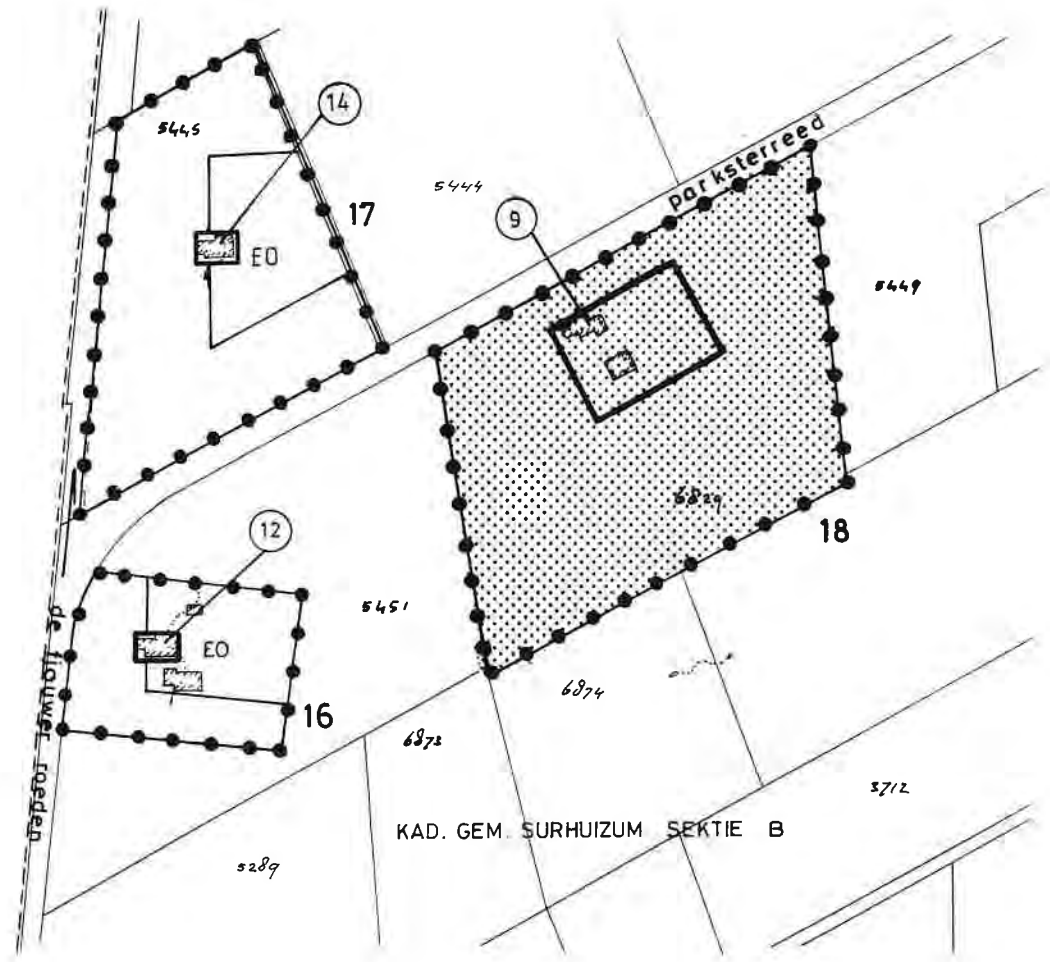


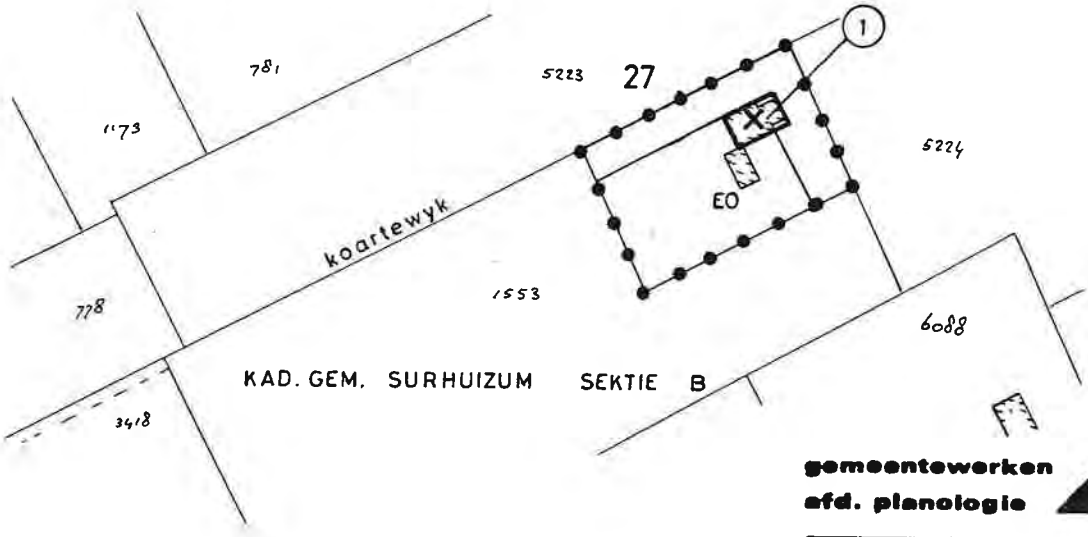
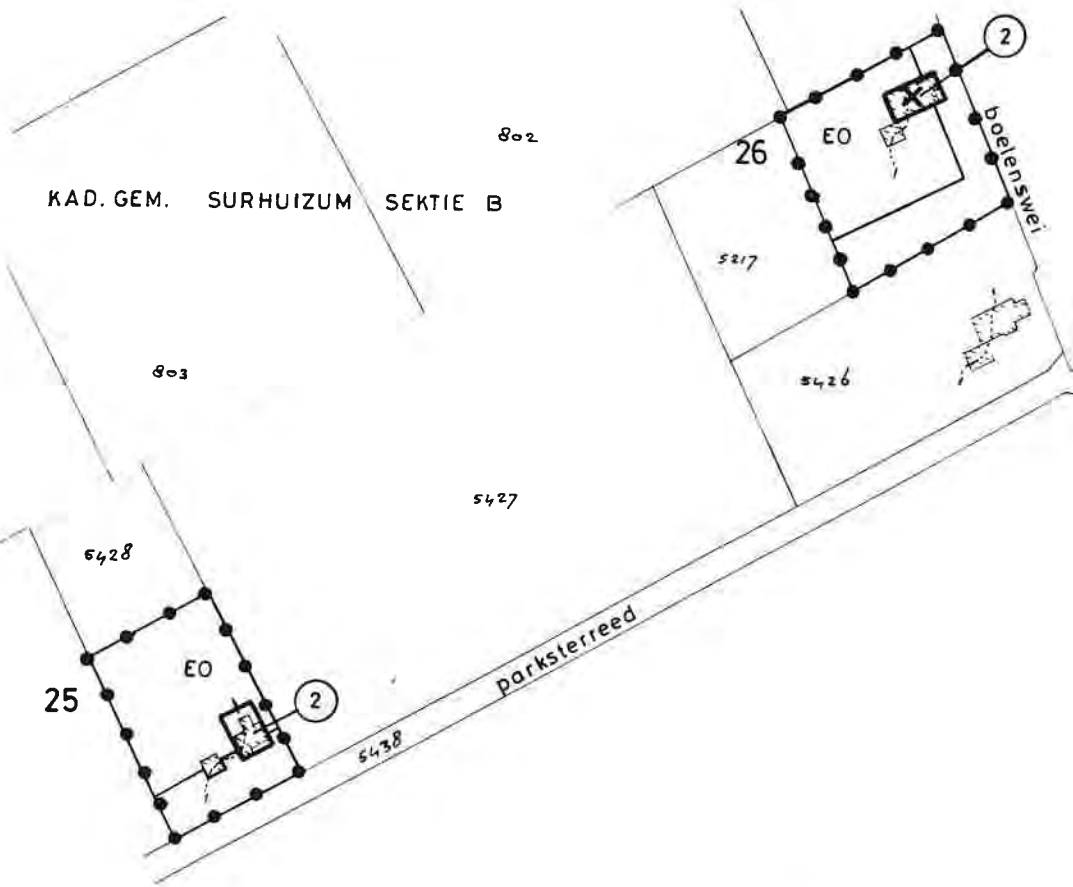
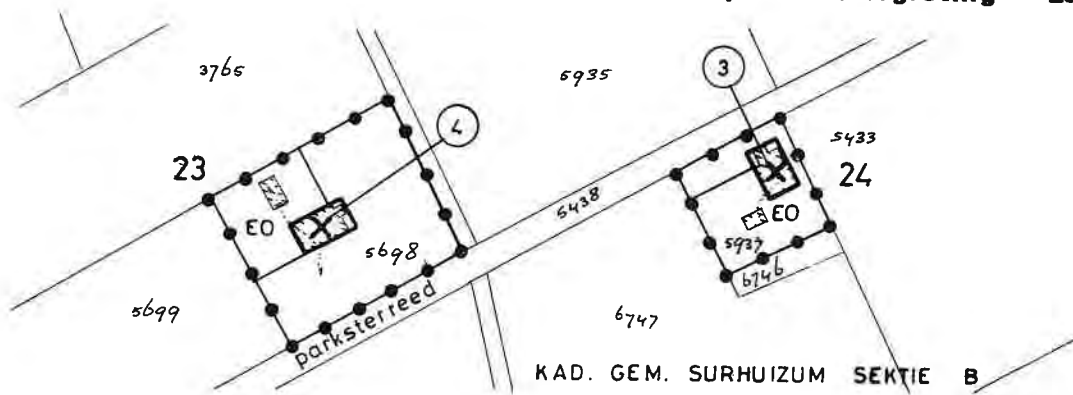


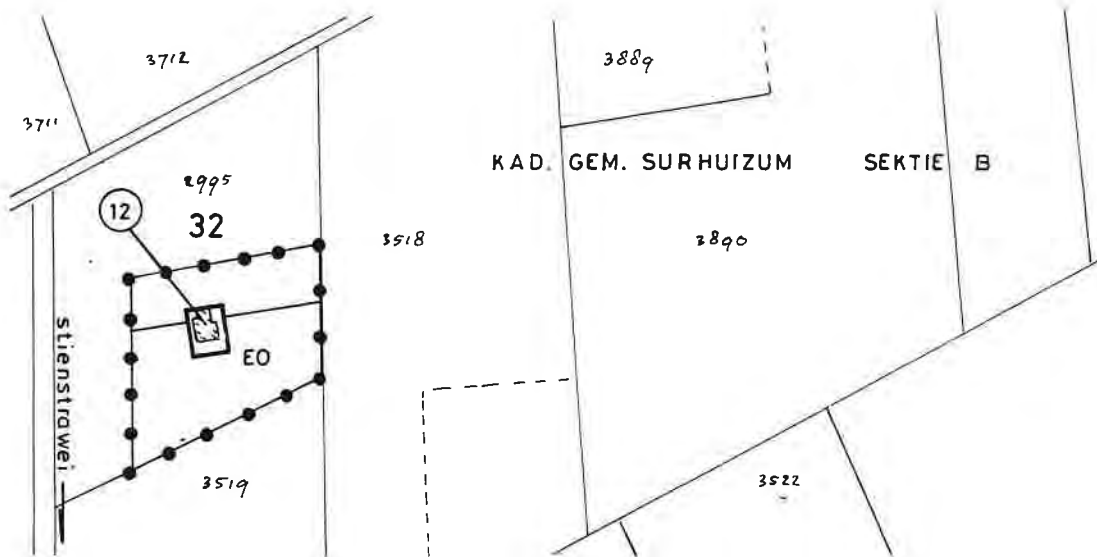
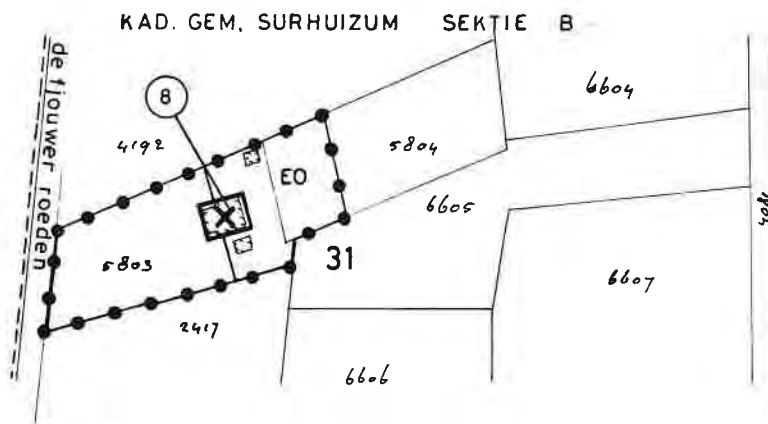
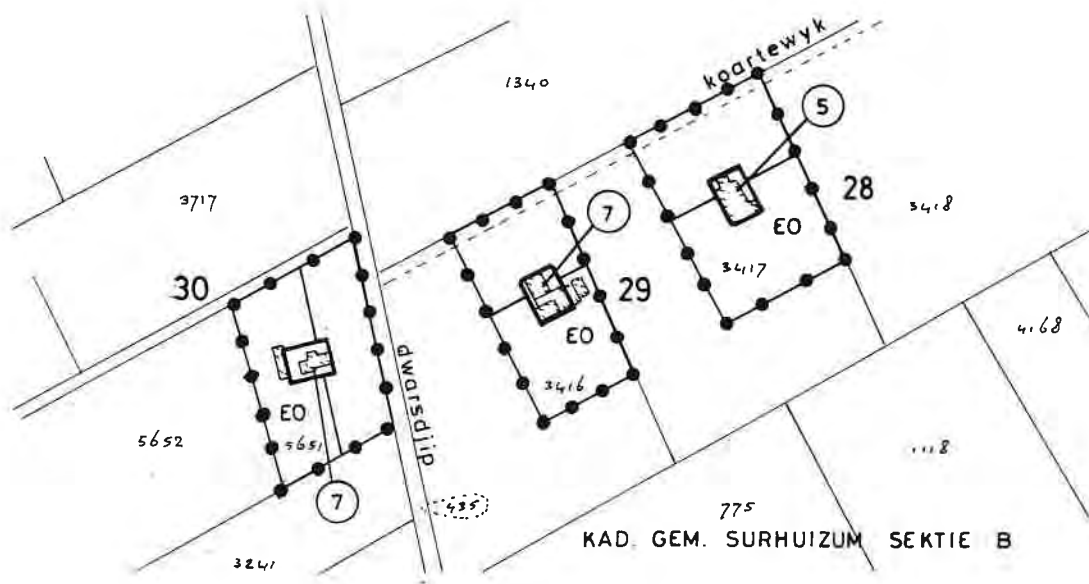


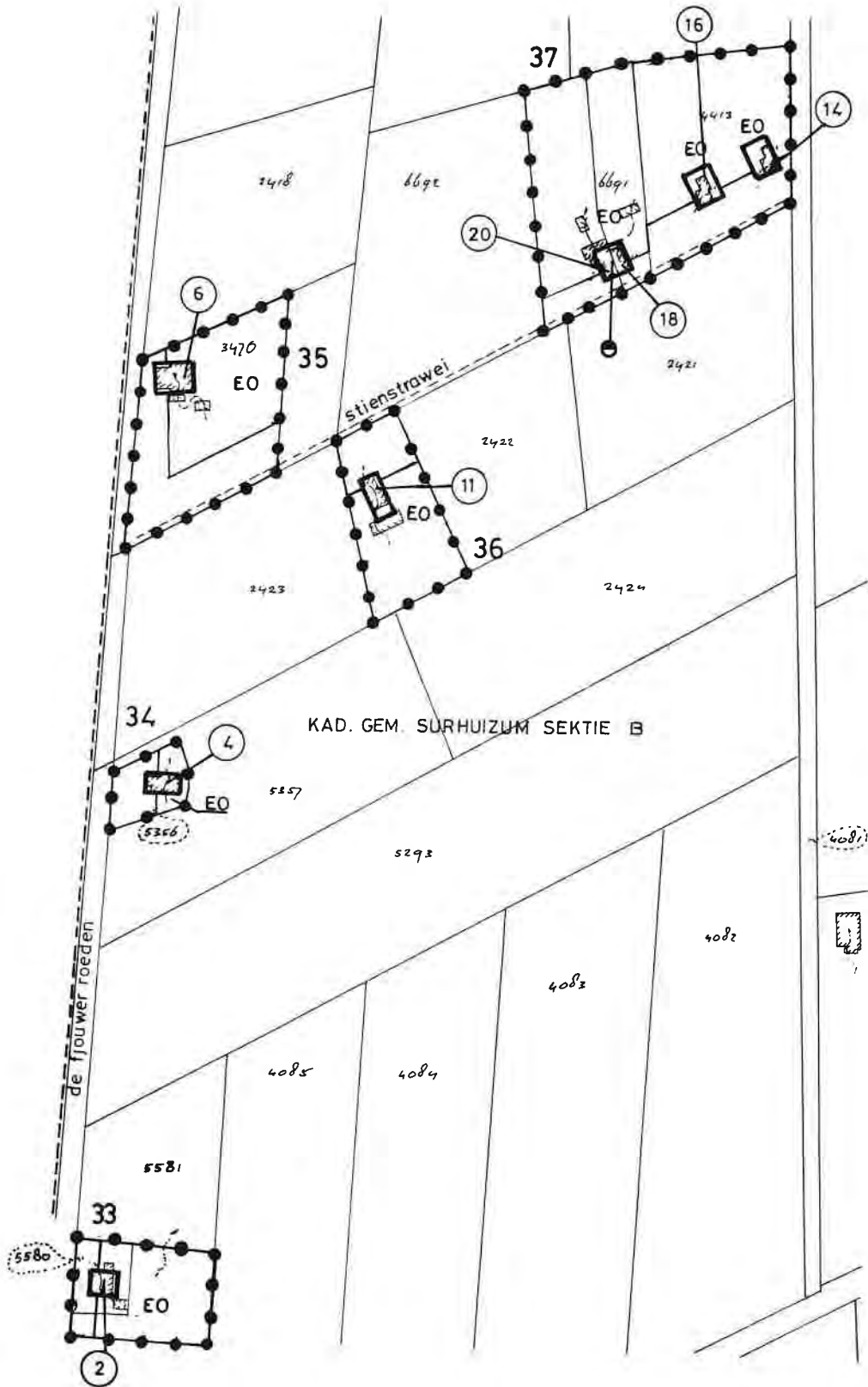








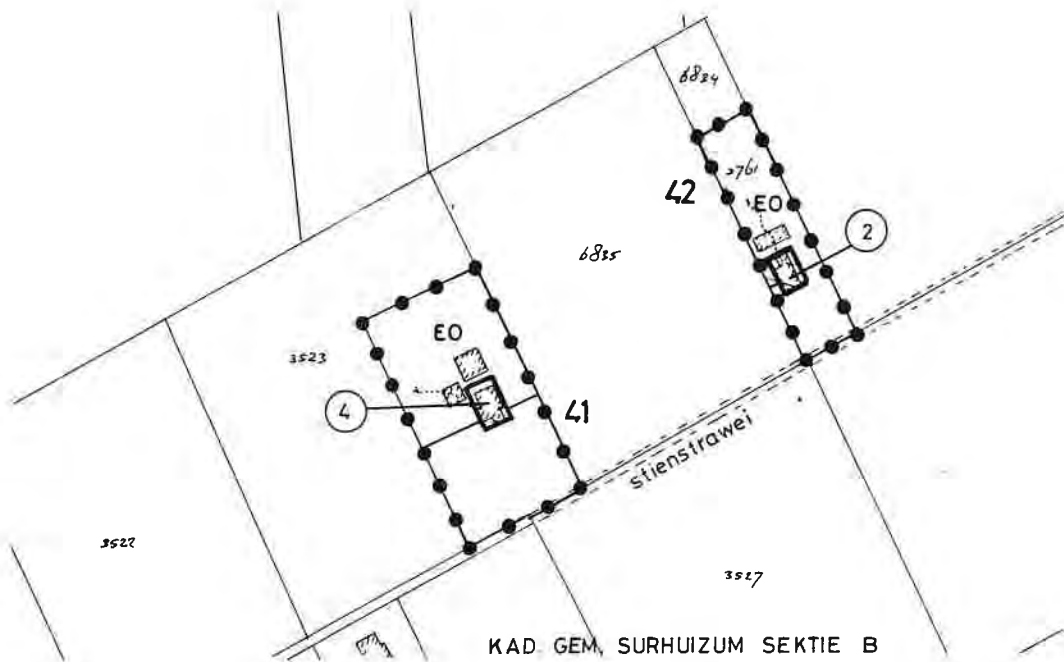
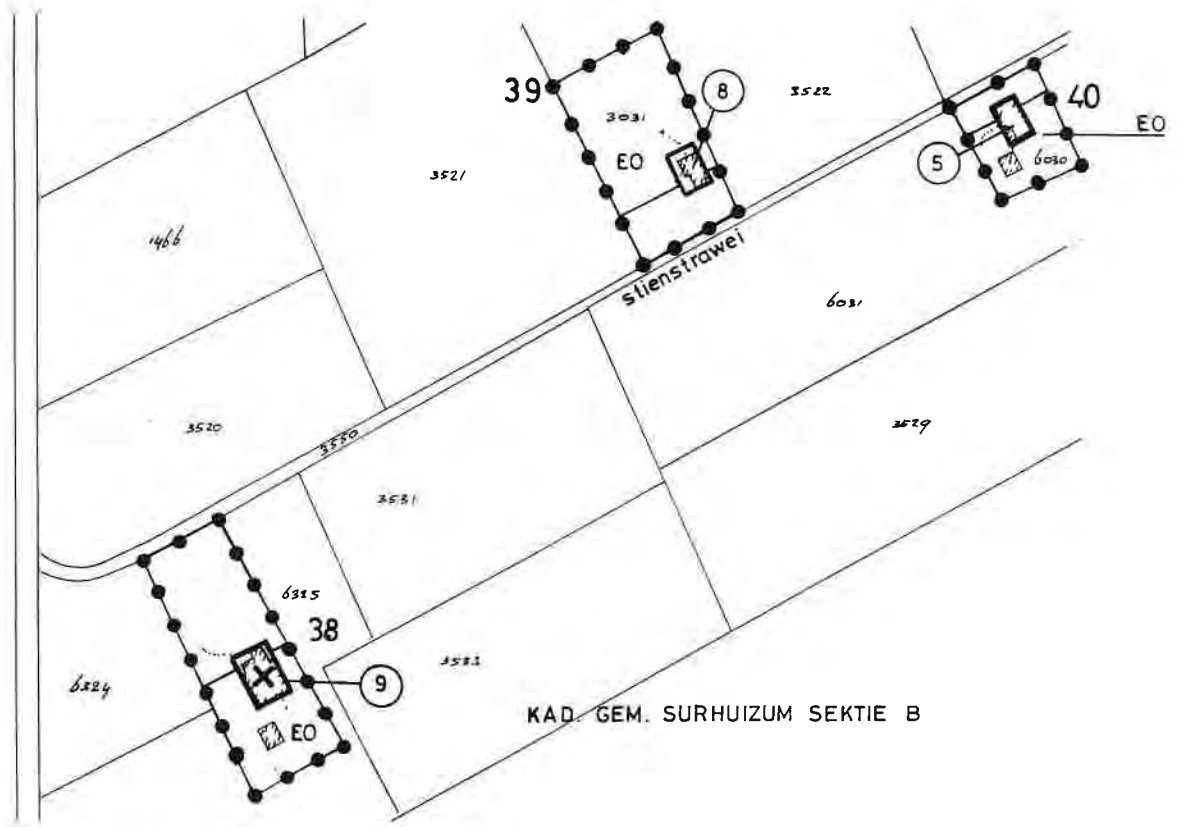


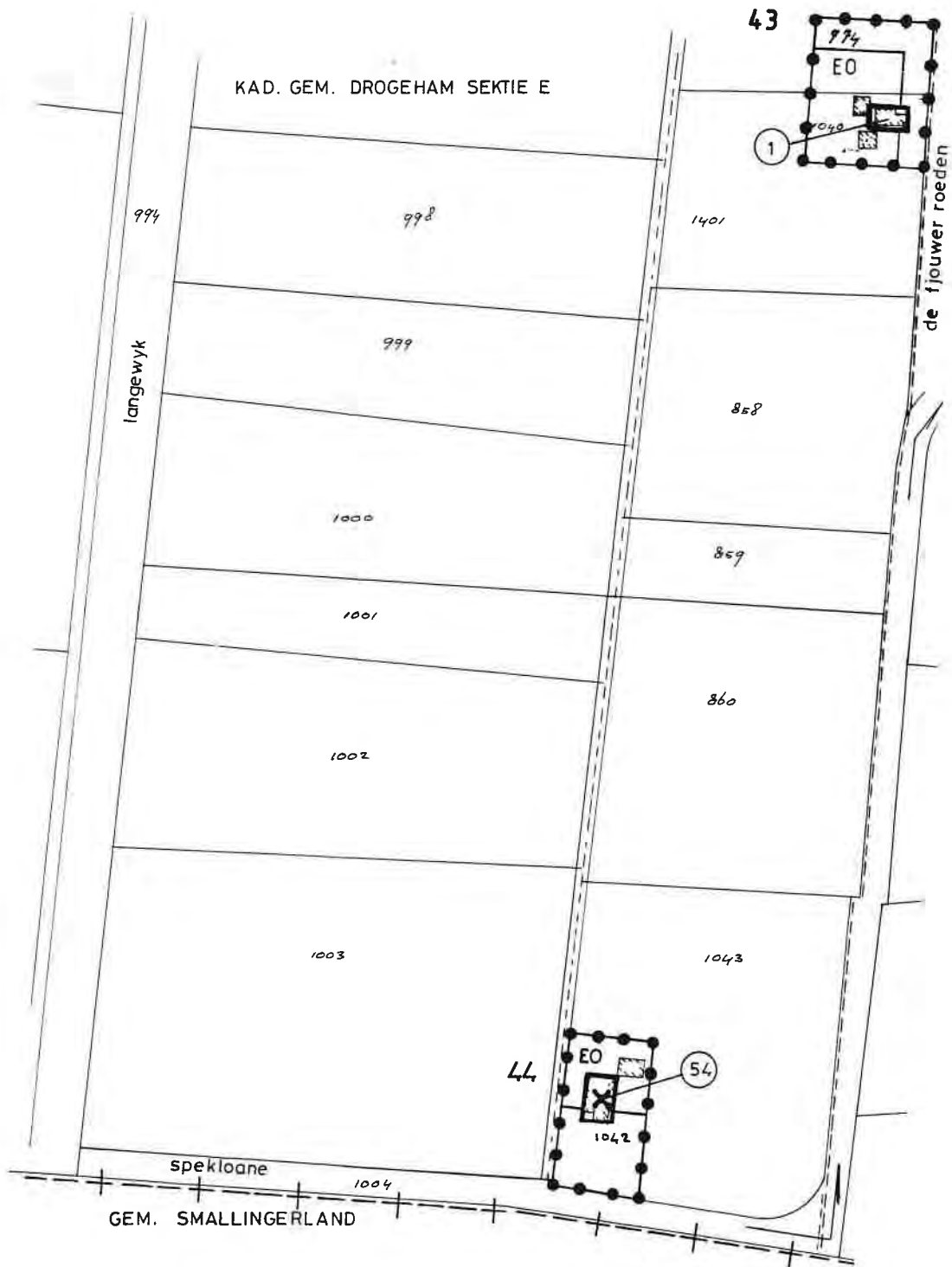


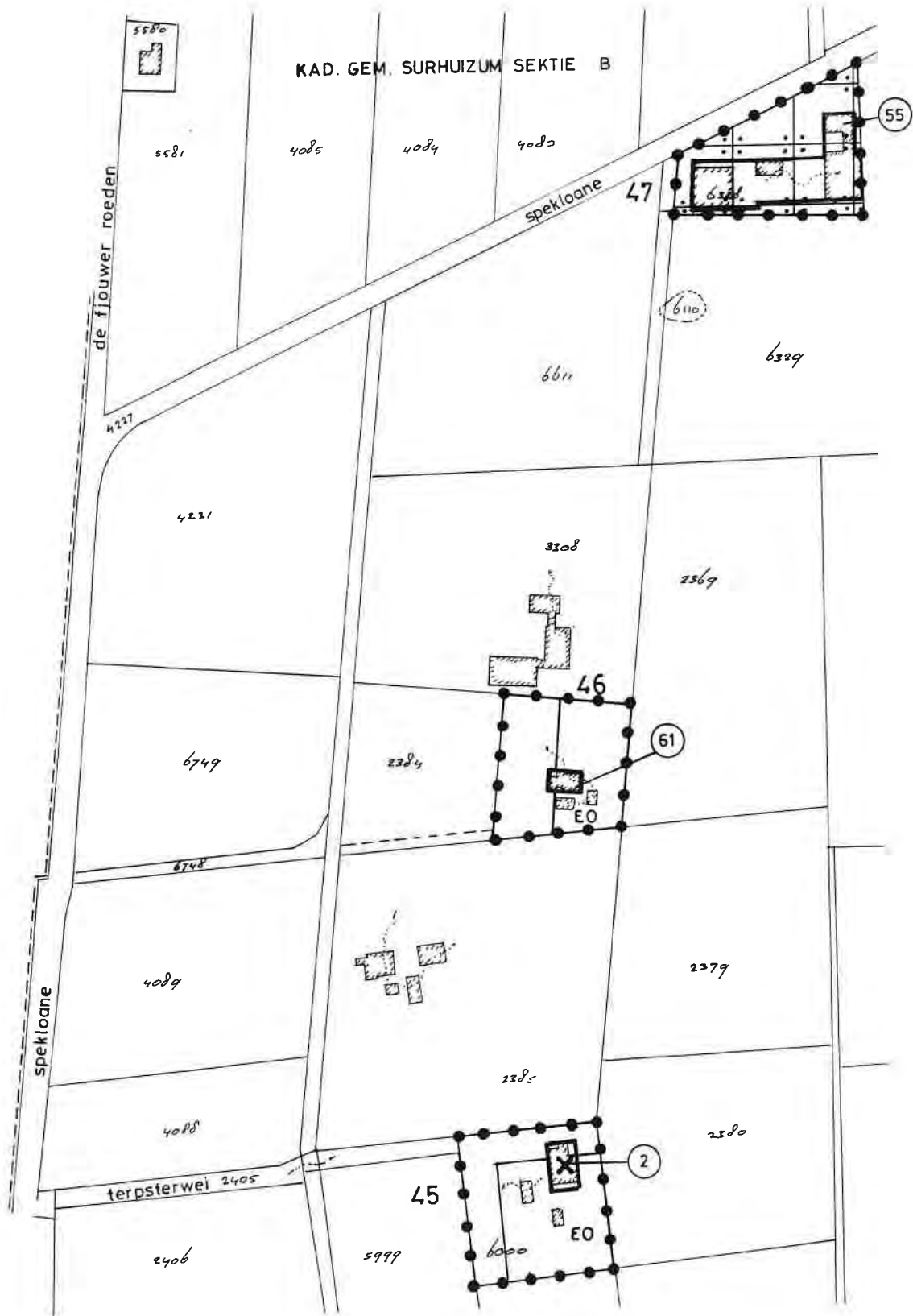
KAD. GEM. SURHUIZIJM SEKTIE B

gemeentewerken
afd. planologie



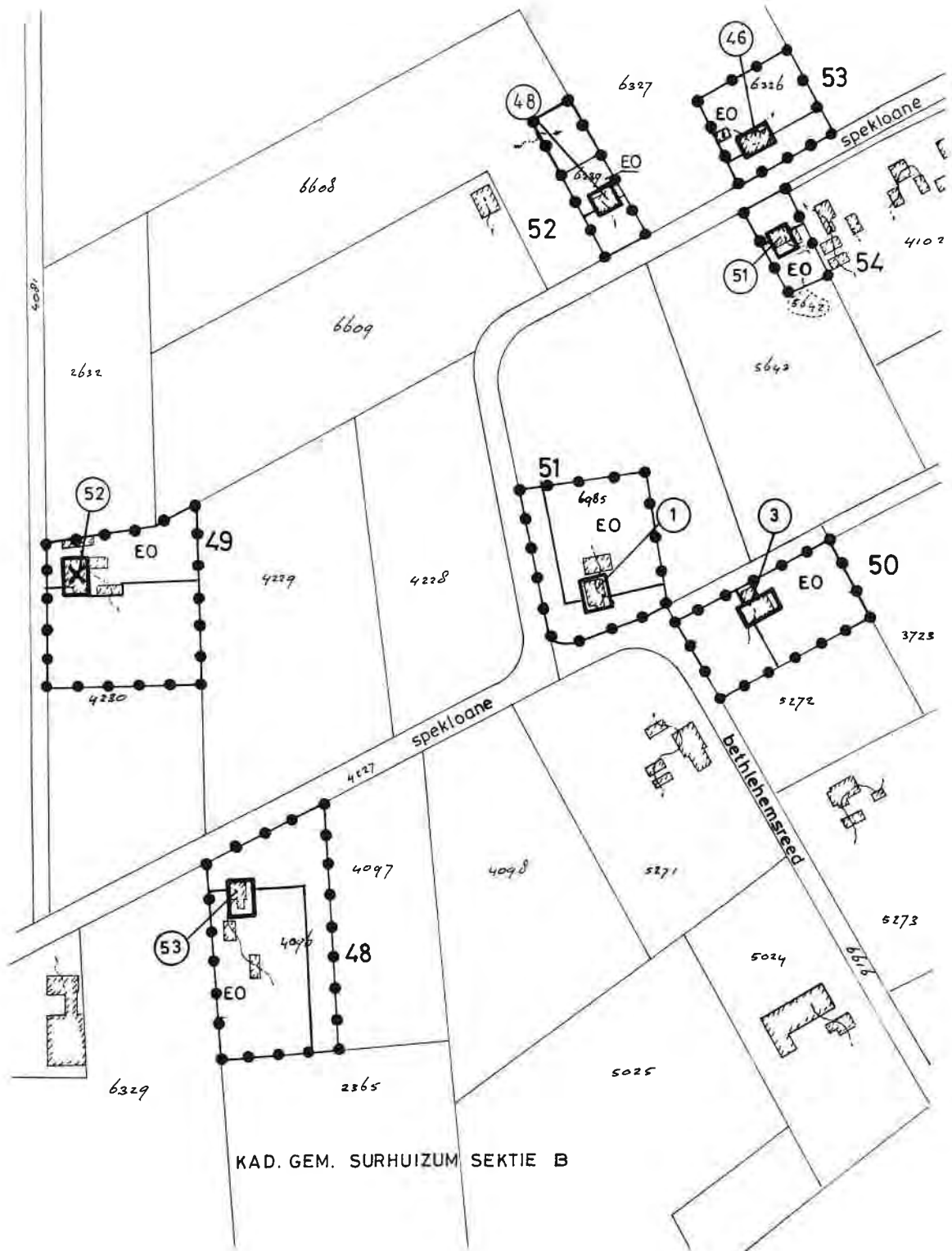






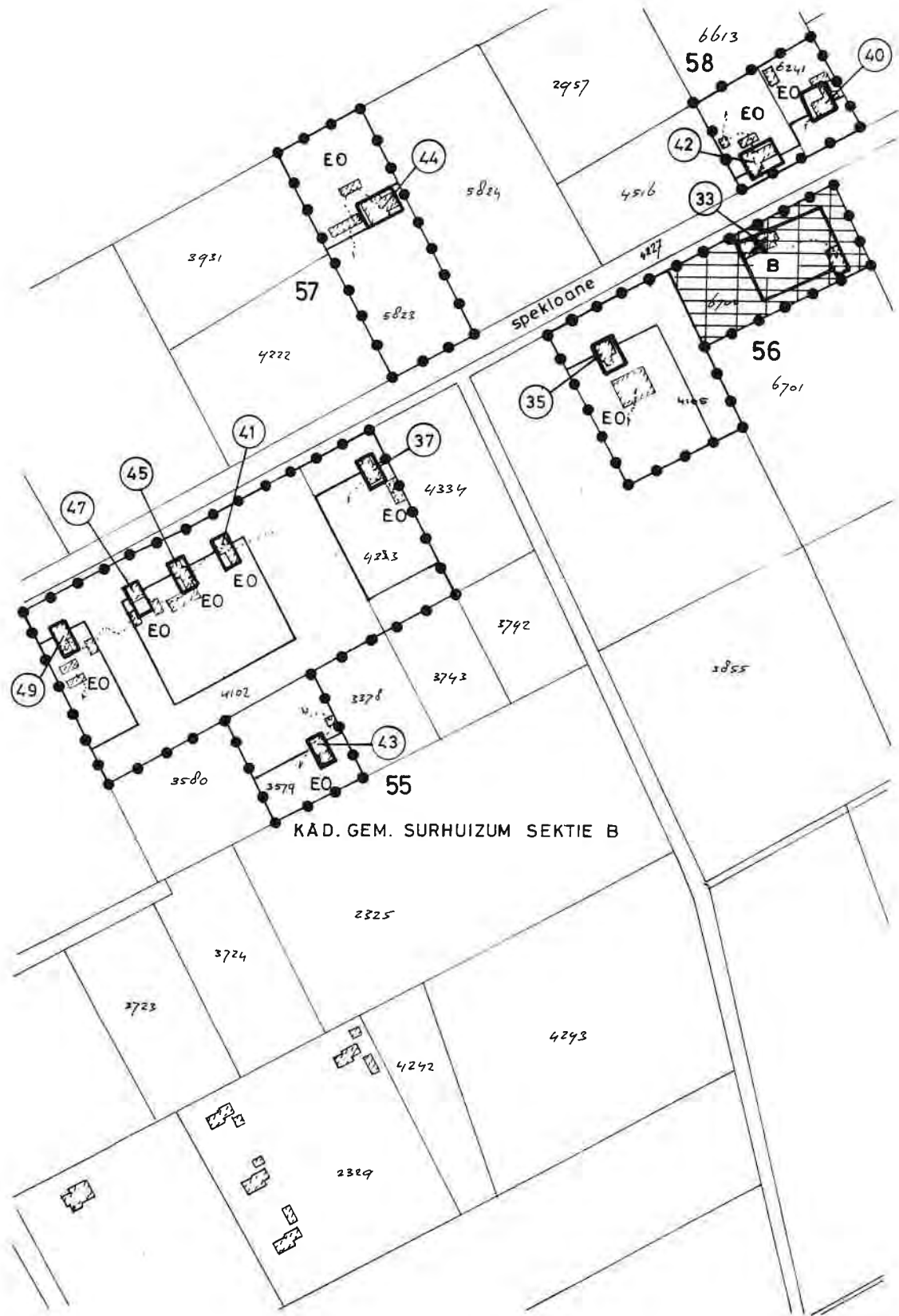
gemeentewerken
afd. planologie



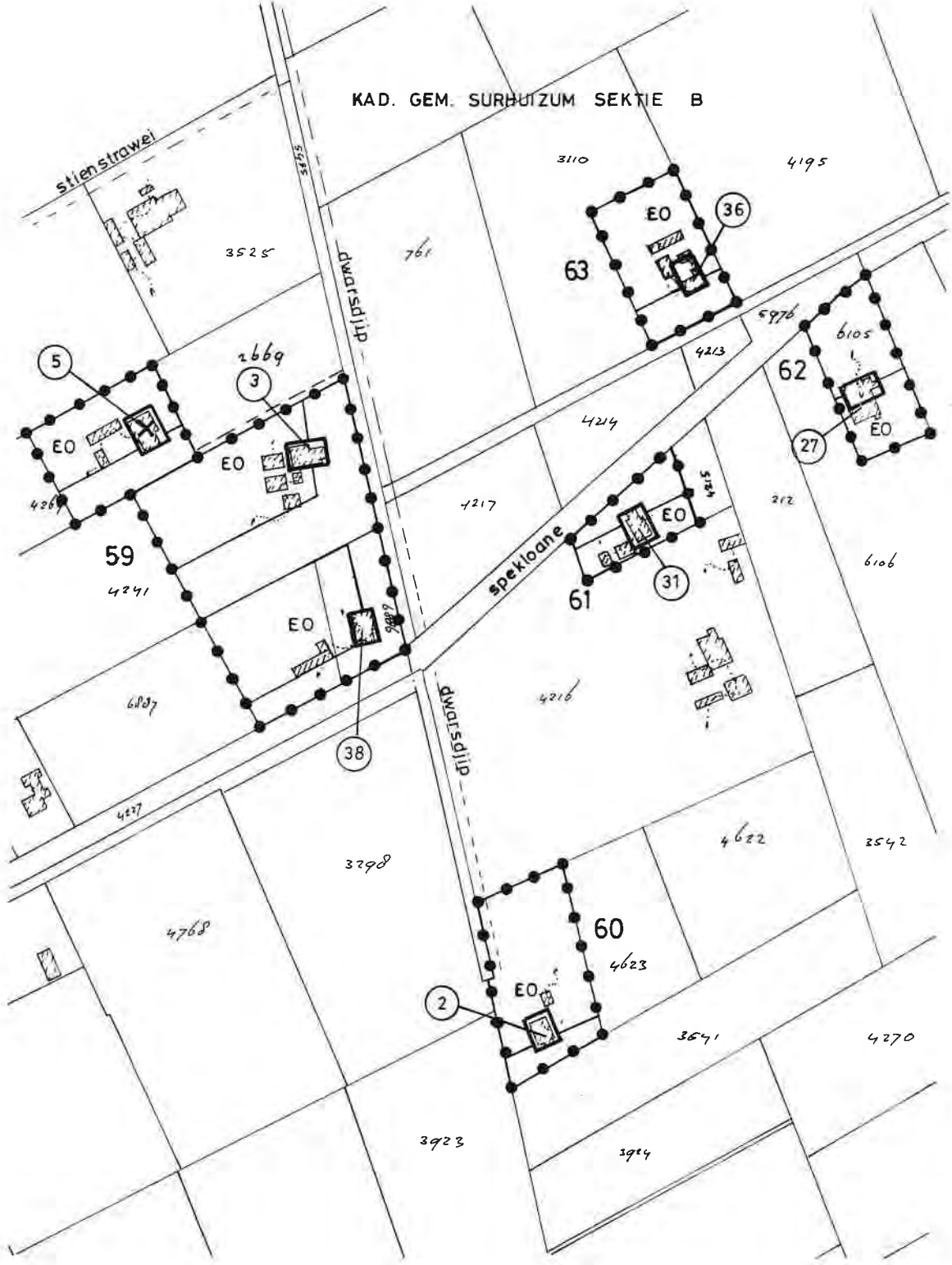


KAD. GEM. SURHUIZUM SEKTIE B



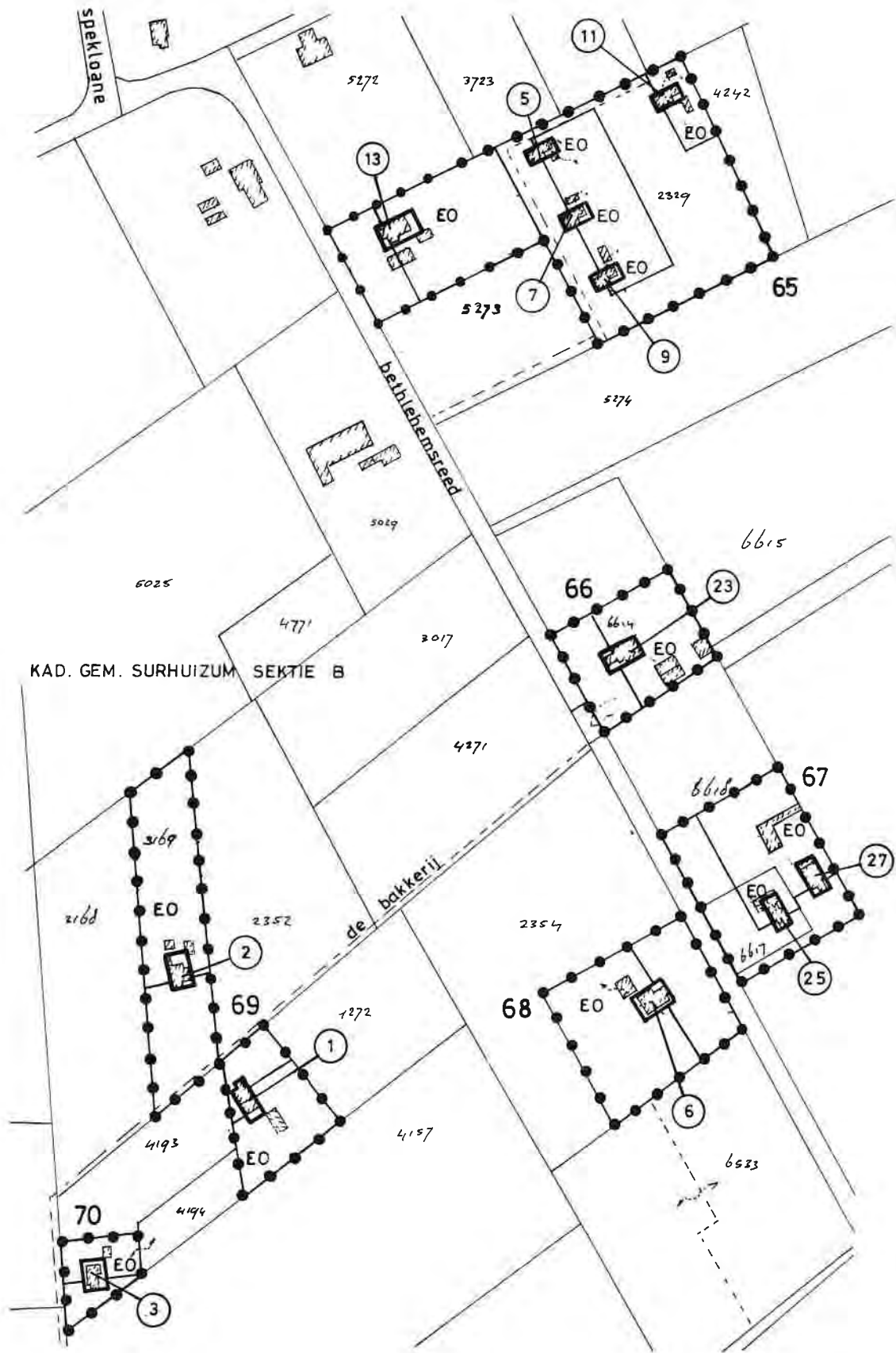


KAD. GEM. SURHUIZUM SEKTIE B



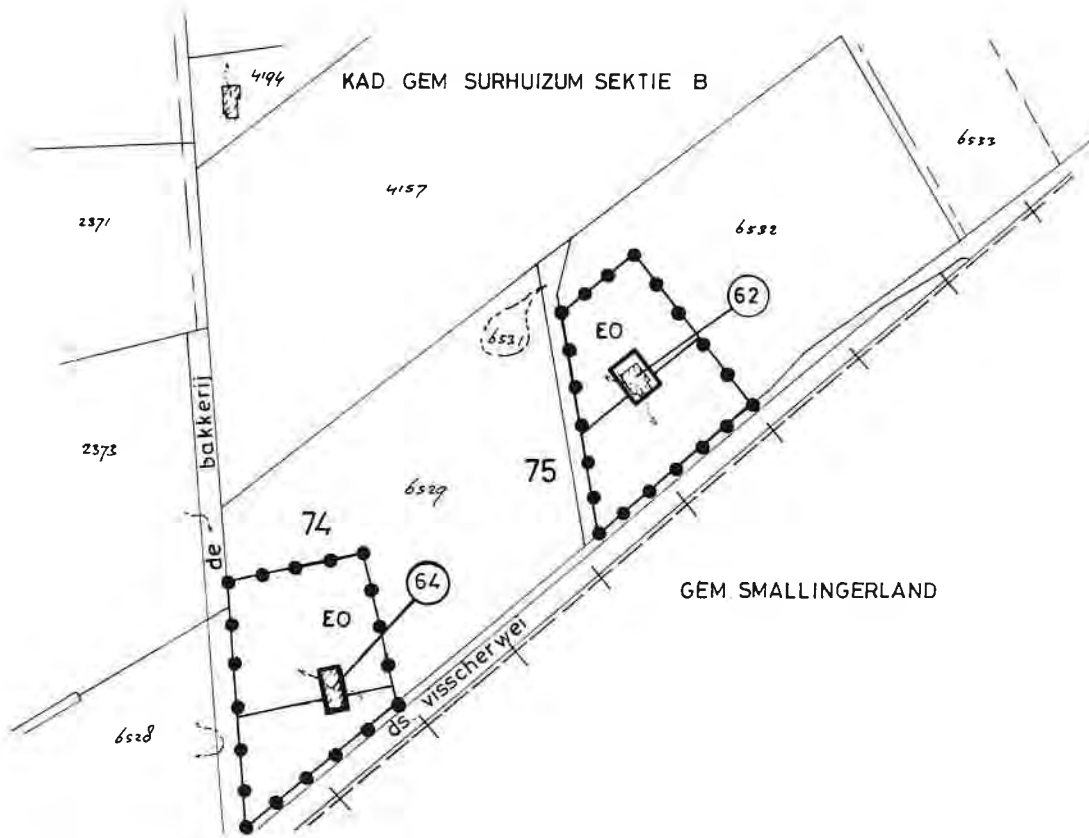
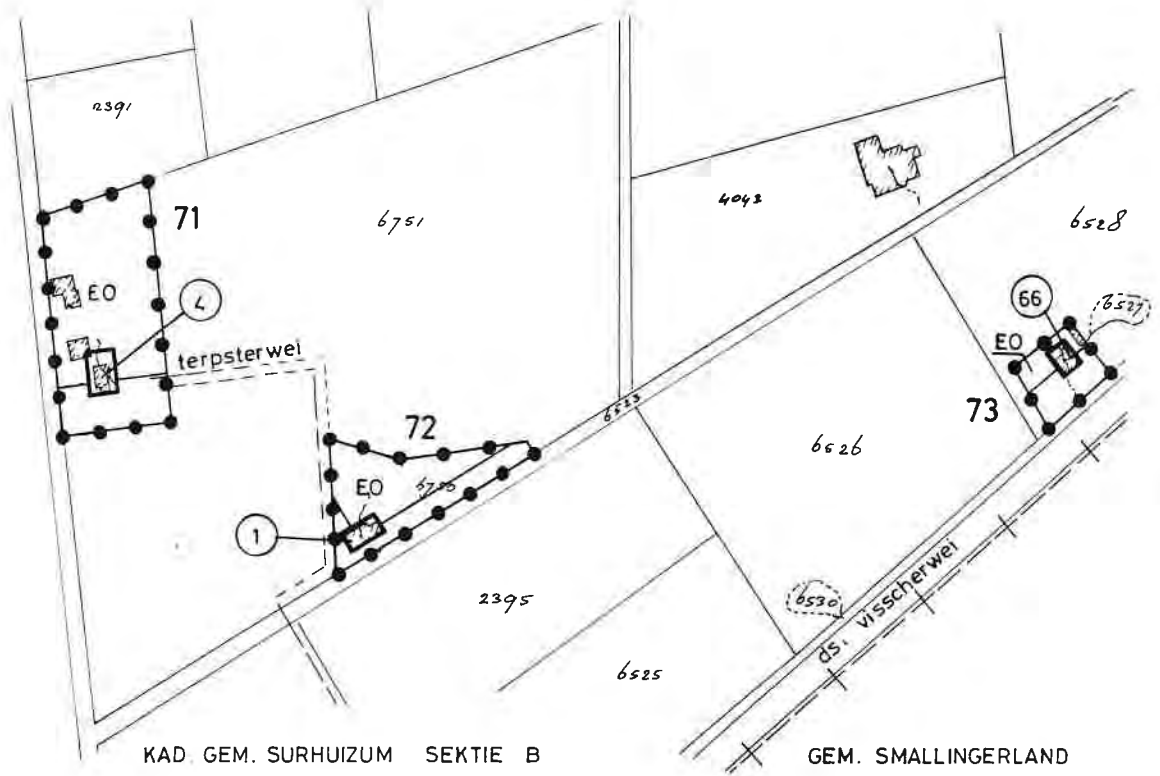
**gemeentewerken
afd. planologie**

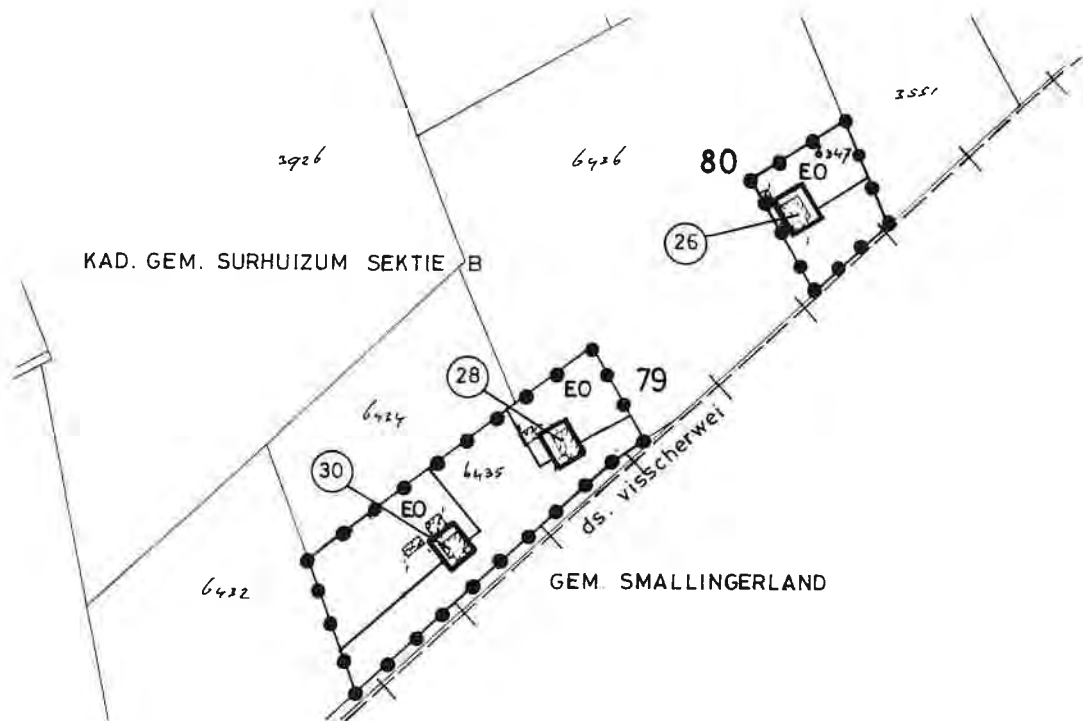
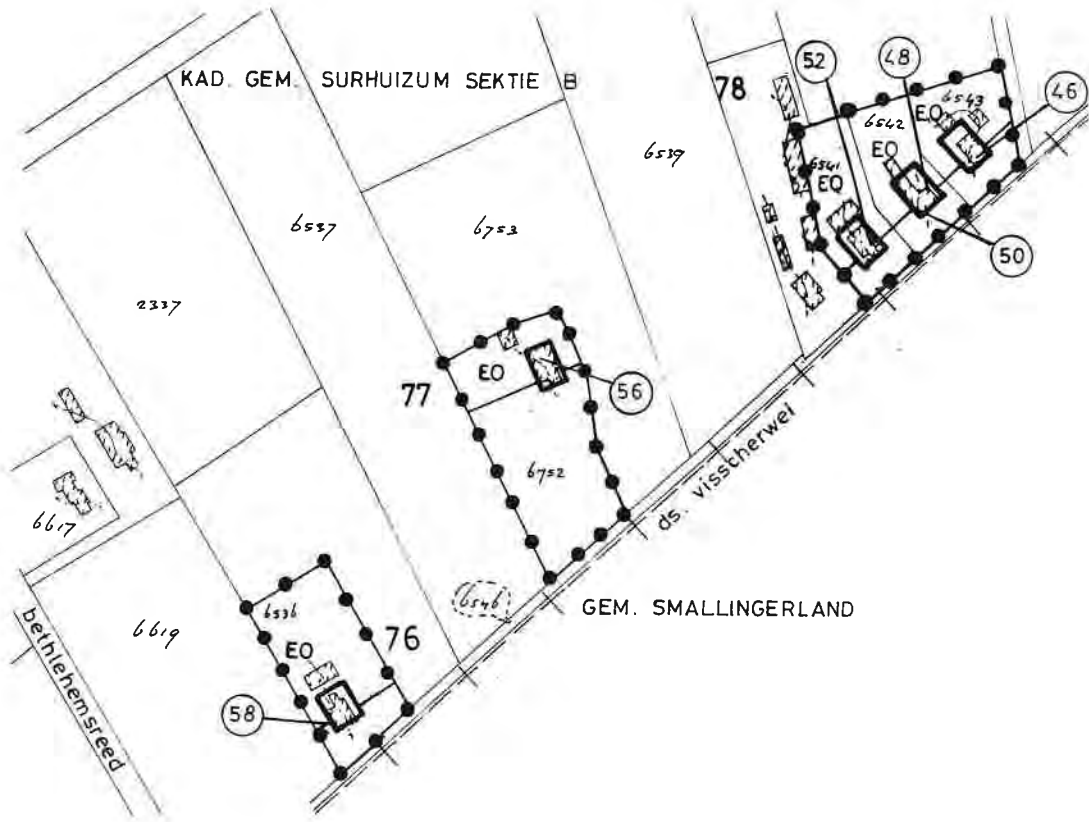




gemeentewerken
afd. planologie



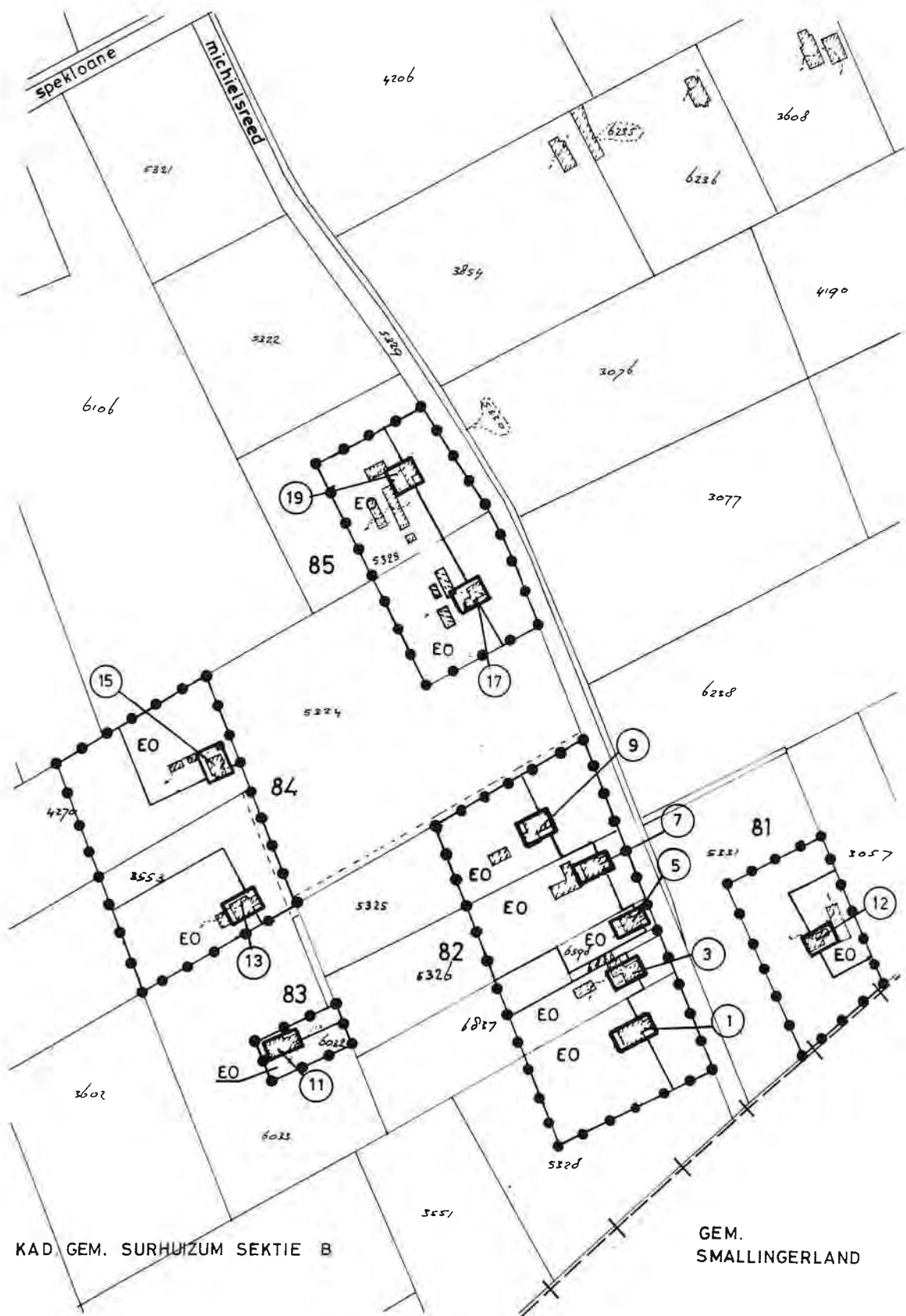




**gemeentewerken
afd. planologie**



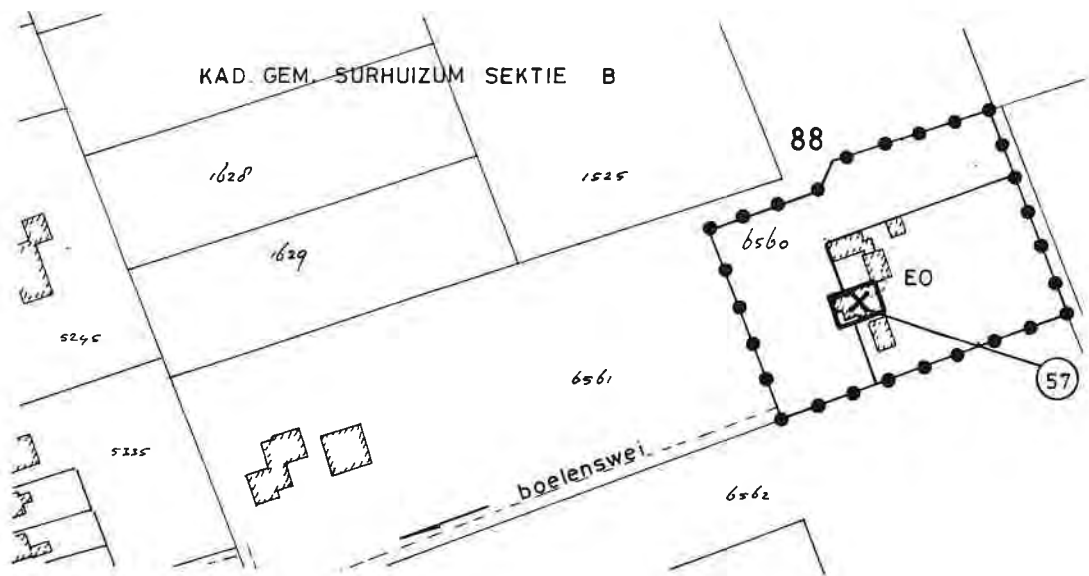
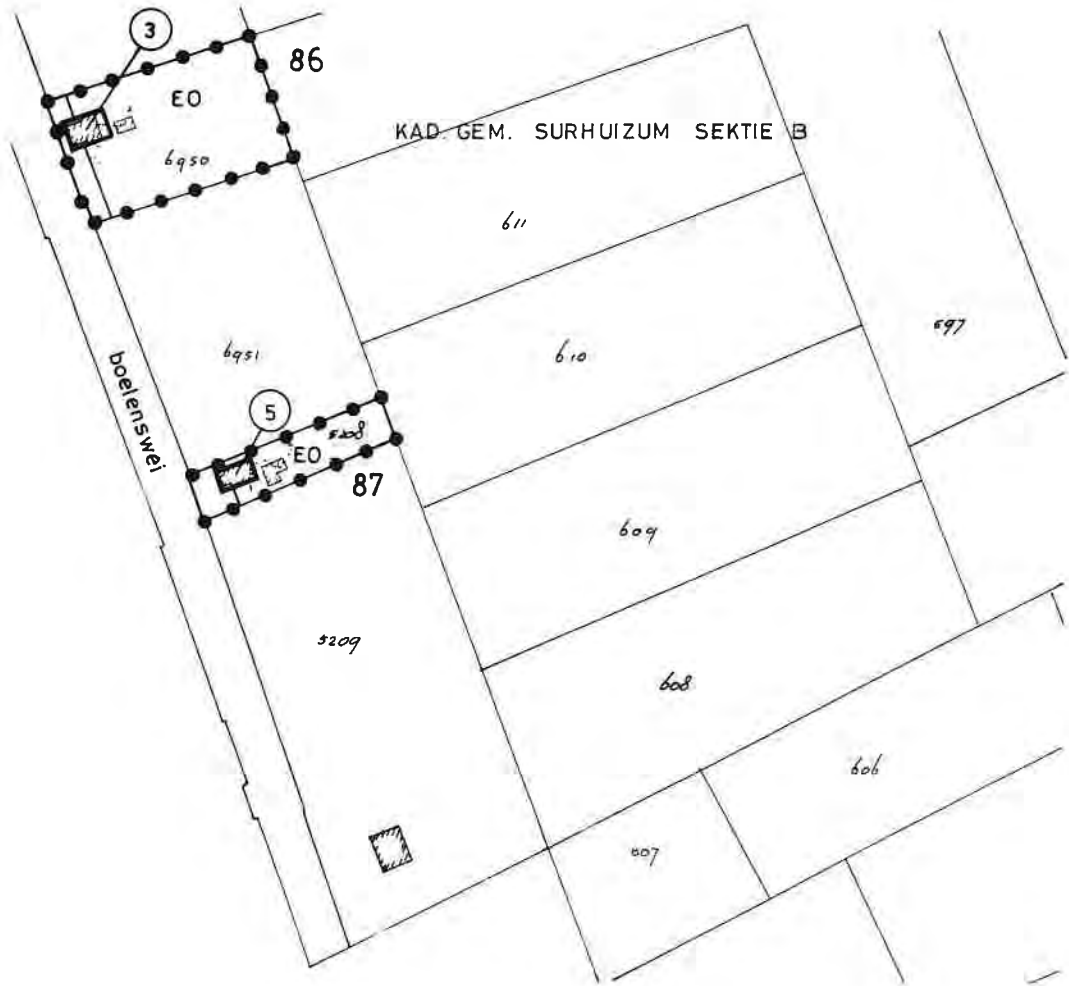
0 50 100m



KAD. GEM. SURHUIZUM SEKTIE B

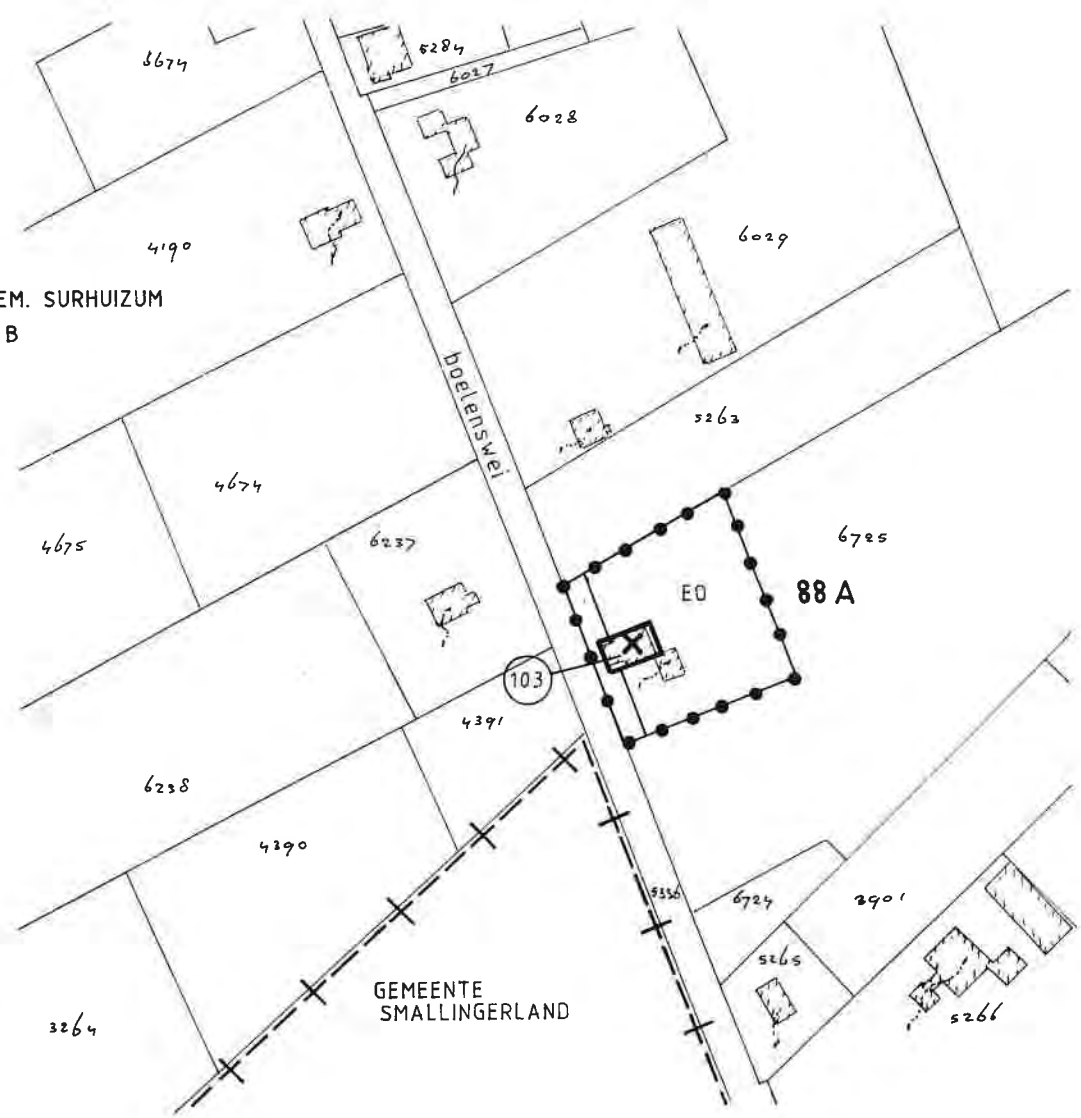
GEM. SMALLINGERLAND



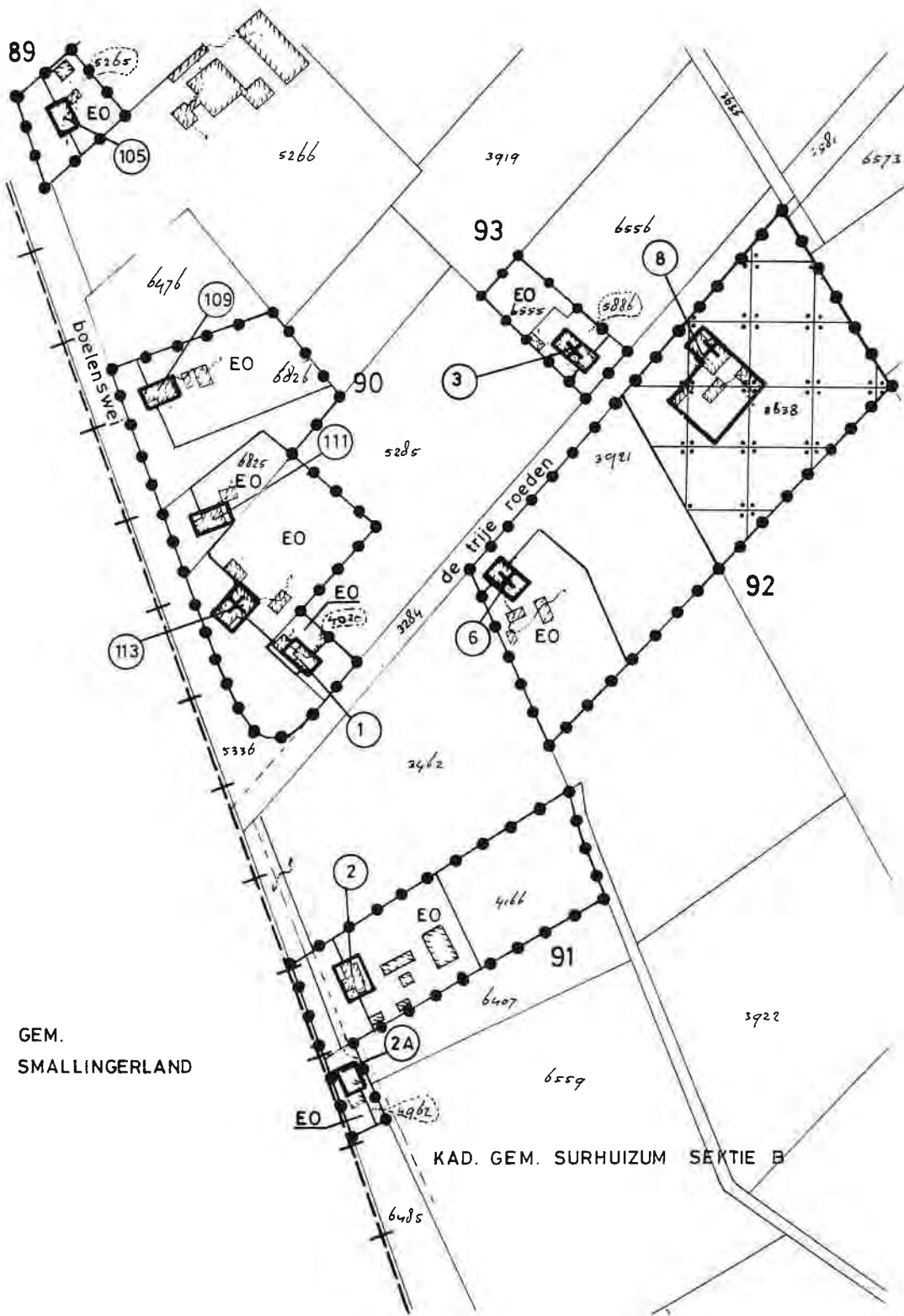


BOELENSLAAN, plandeelvergroting 88A

KAD. GEM. SURHUIZUM
SEKTIE B



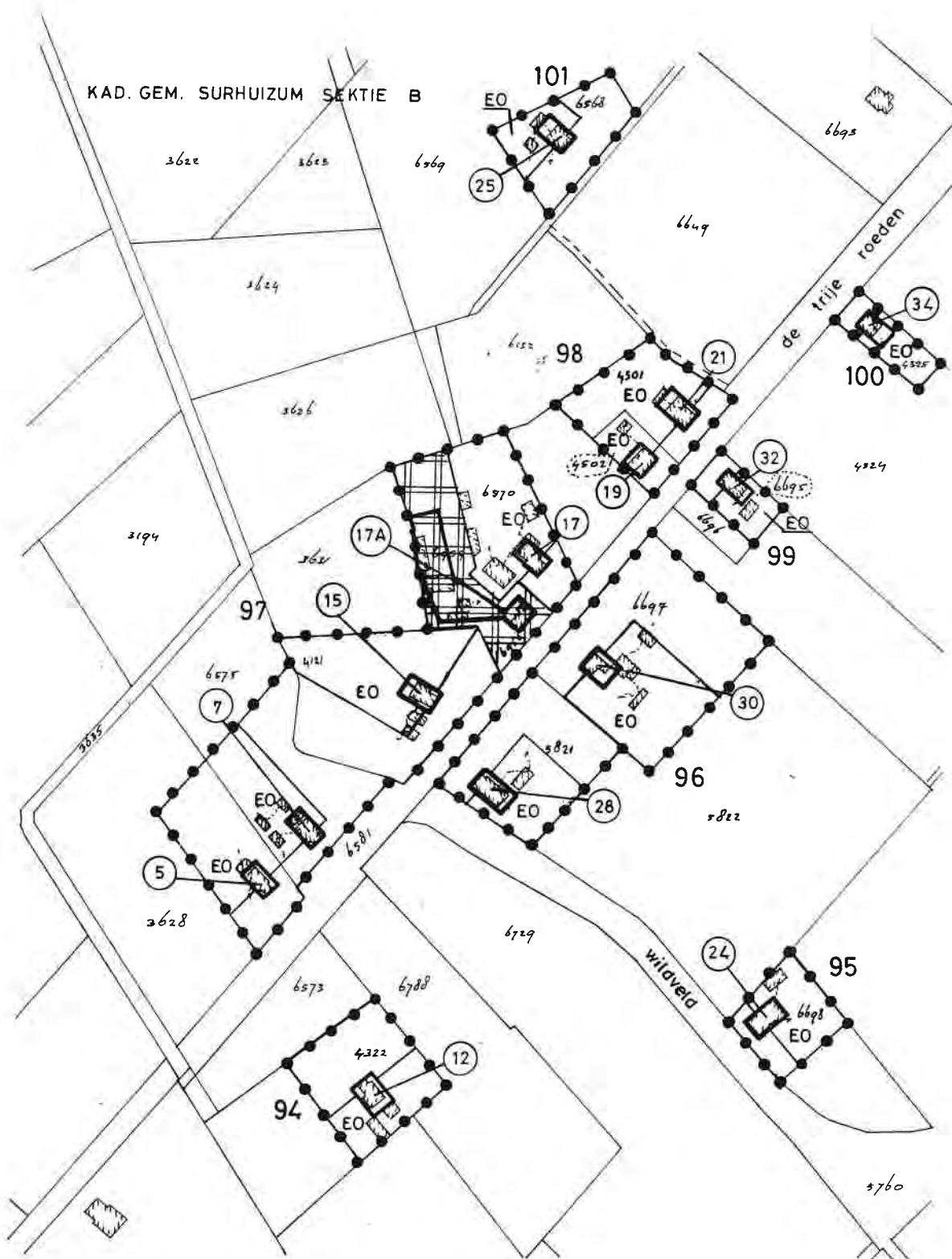
GEMEENTE
SMALLINGERLAND

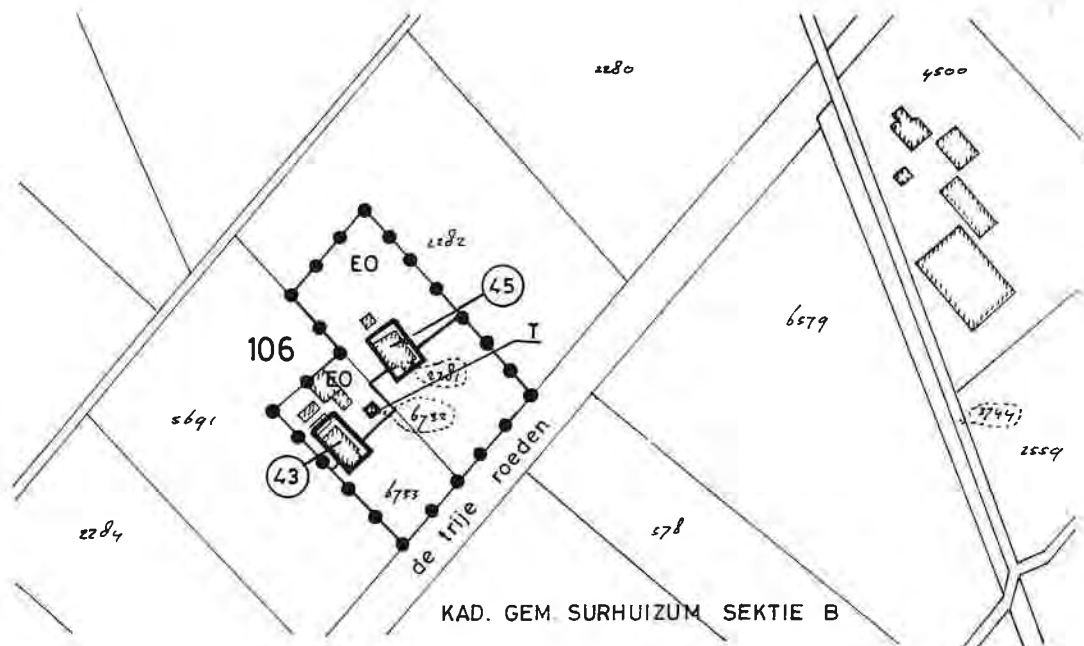
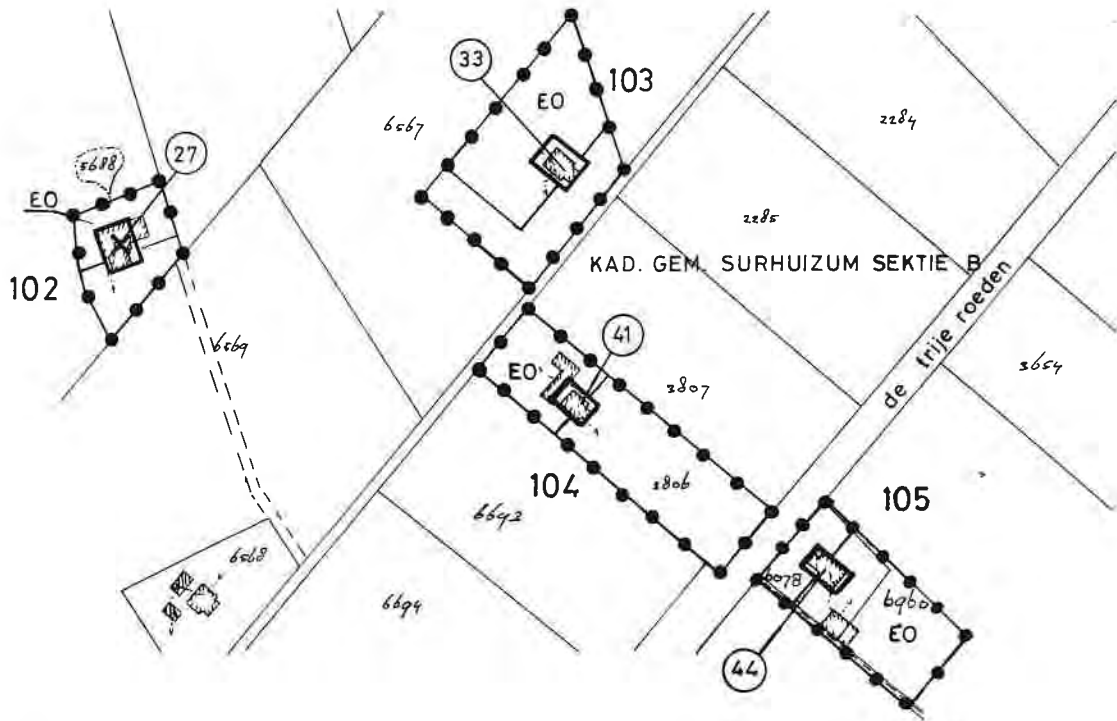


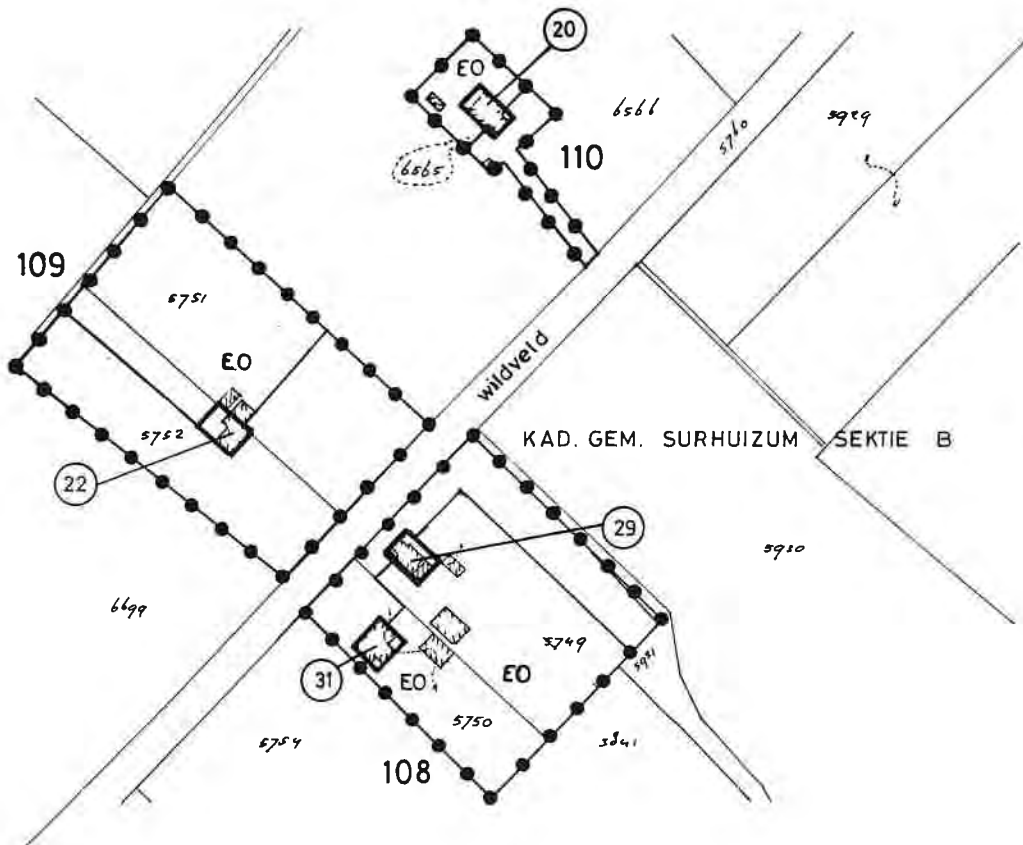
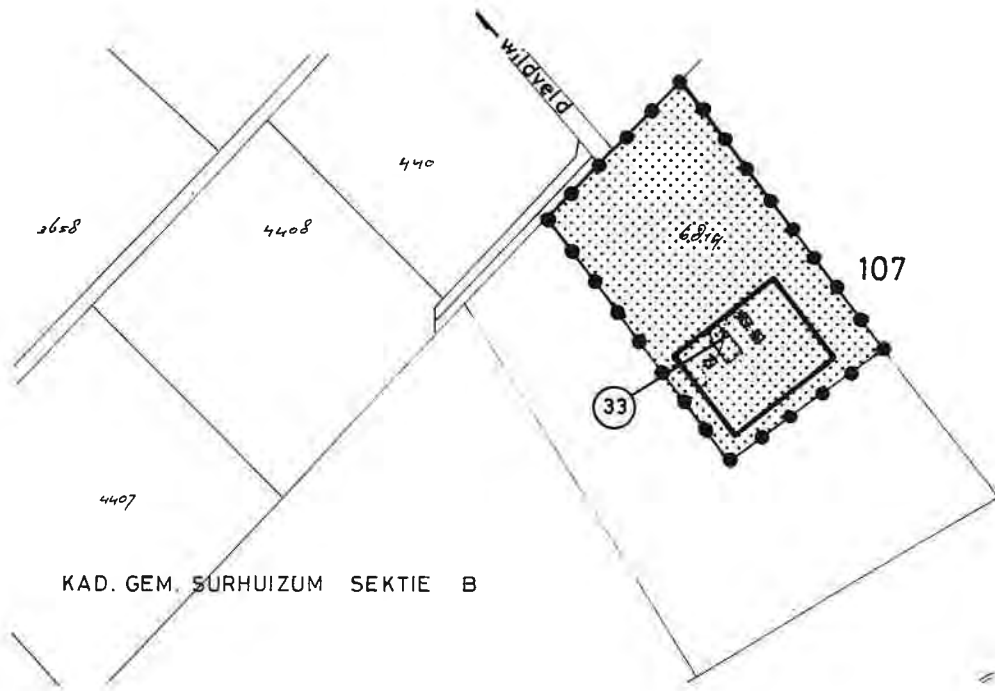
GEM.
SMALLINGERLAND

KAD. GEM. SURHUIZUM SEKTIE B

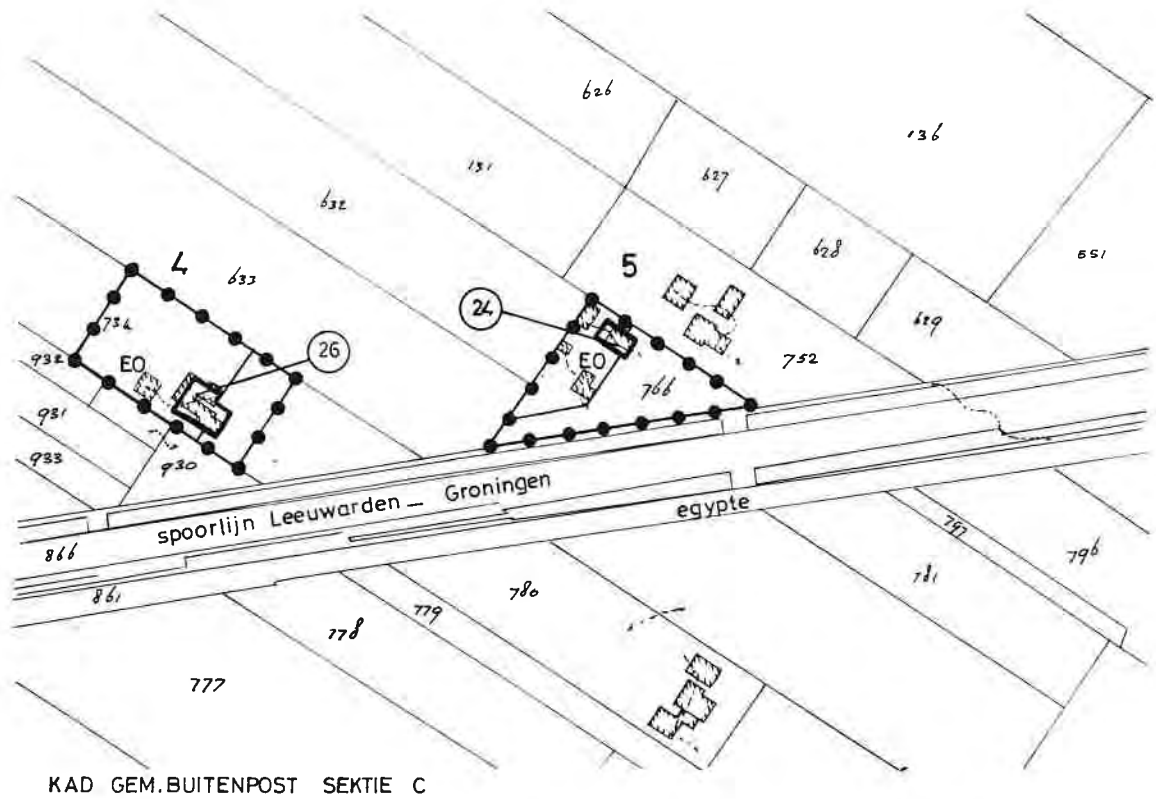
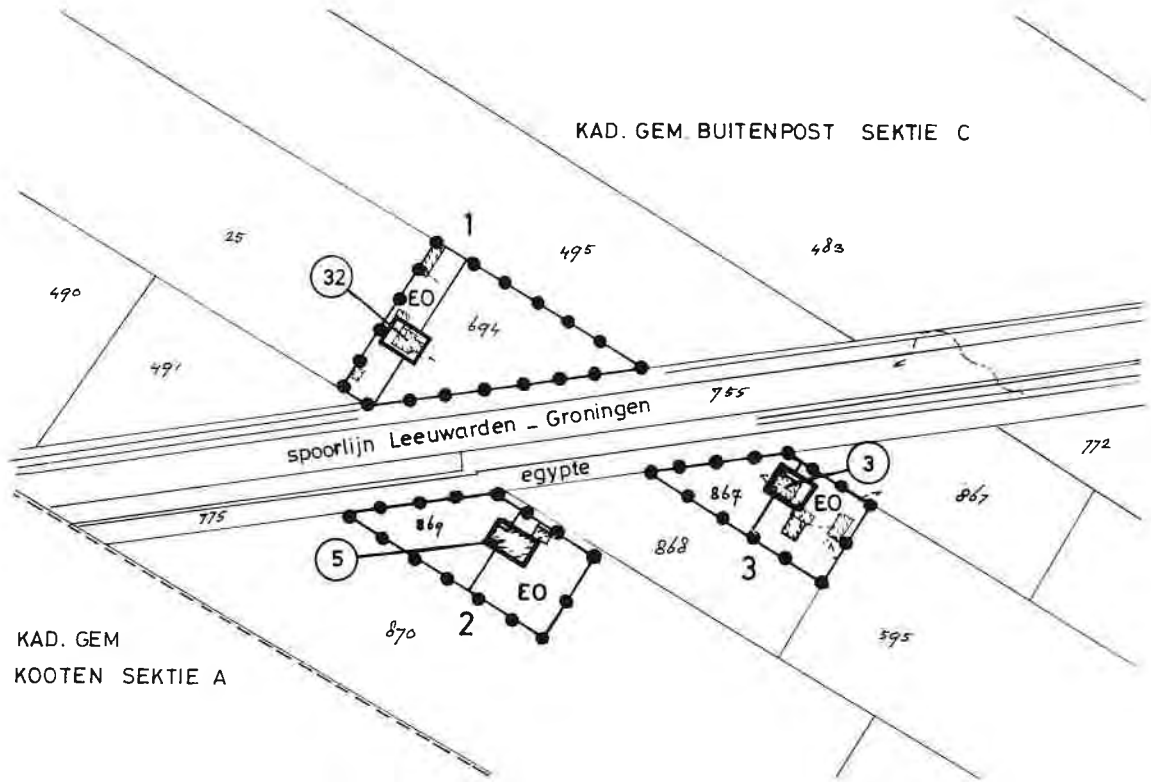


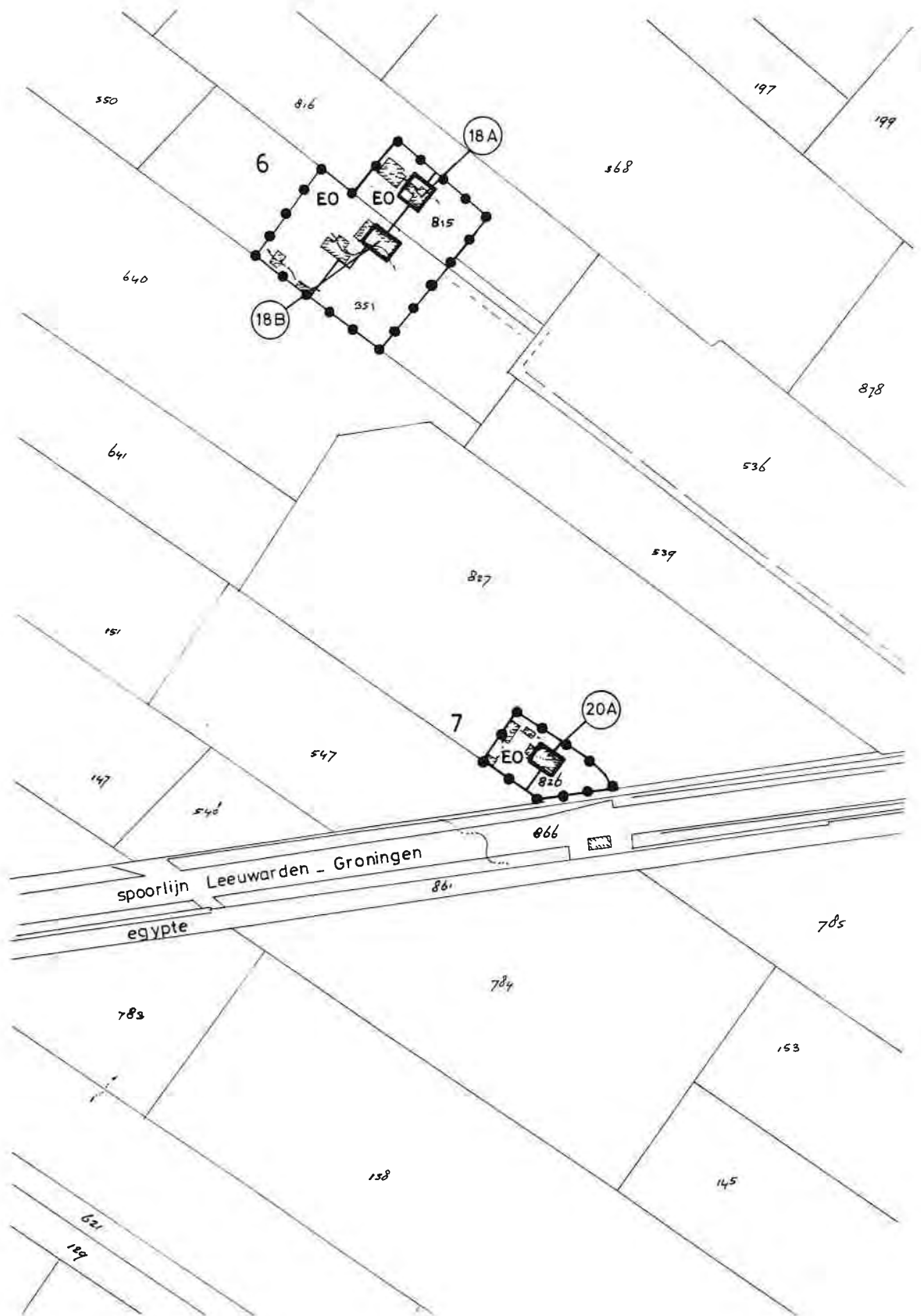






Dorpsgebied Buitenpost

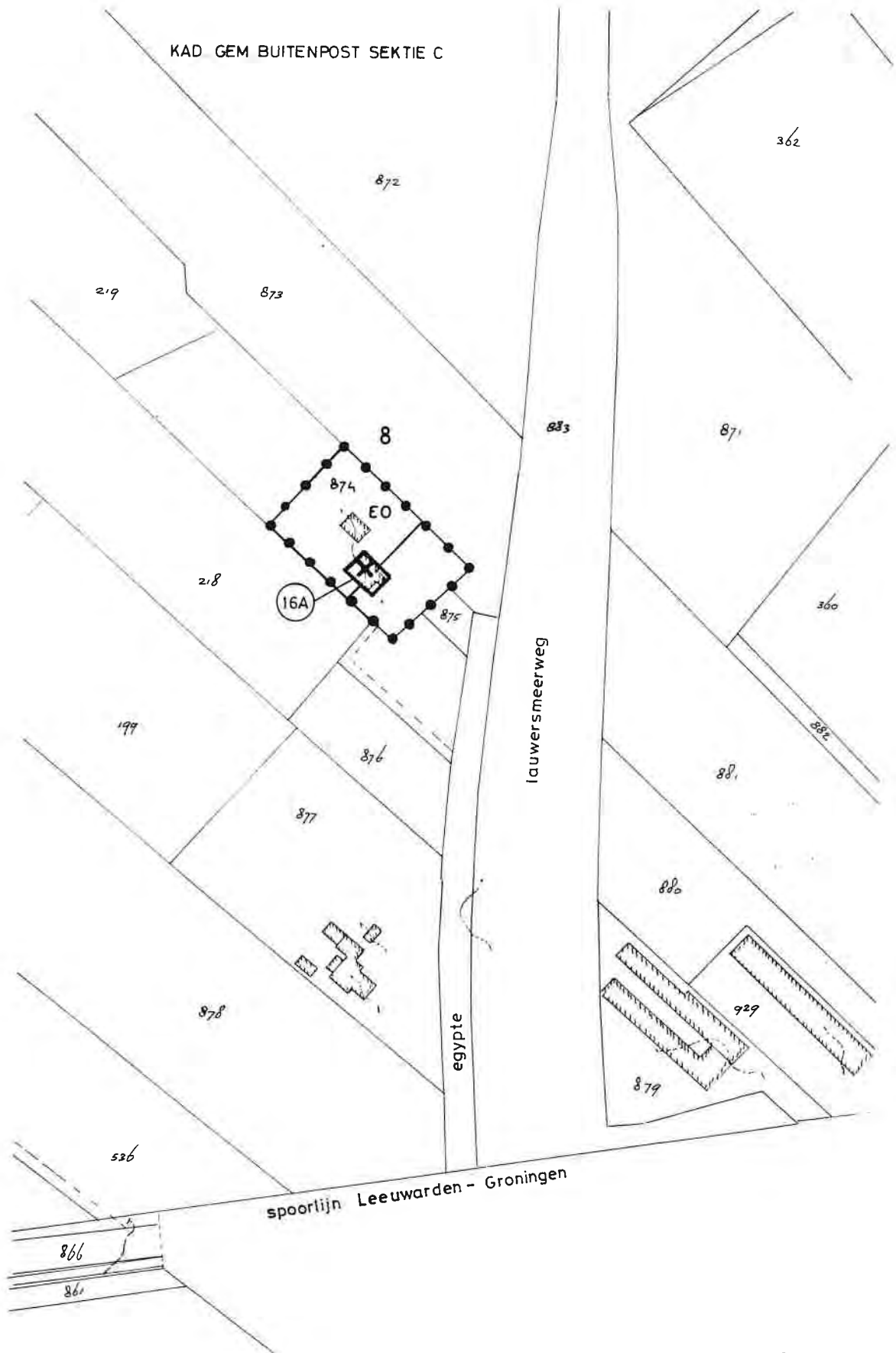




KAD. GEM. BUITENPOST SEKTIE C

gemeentewerken
afd. planologie

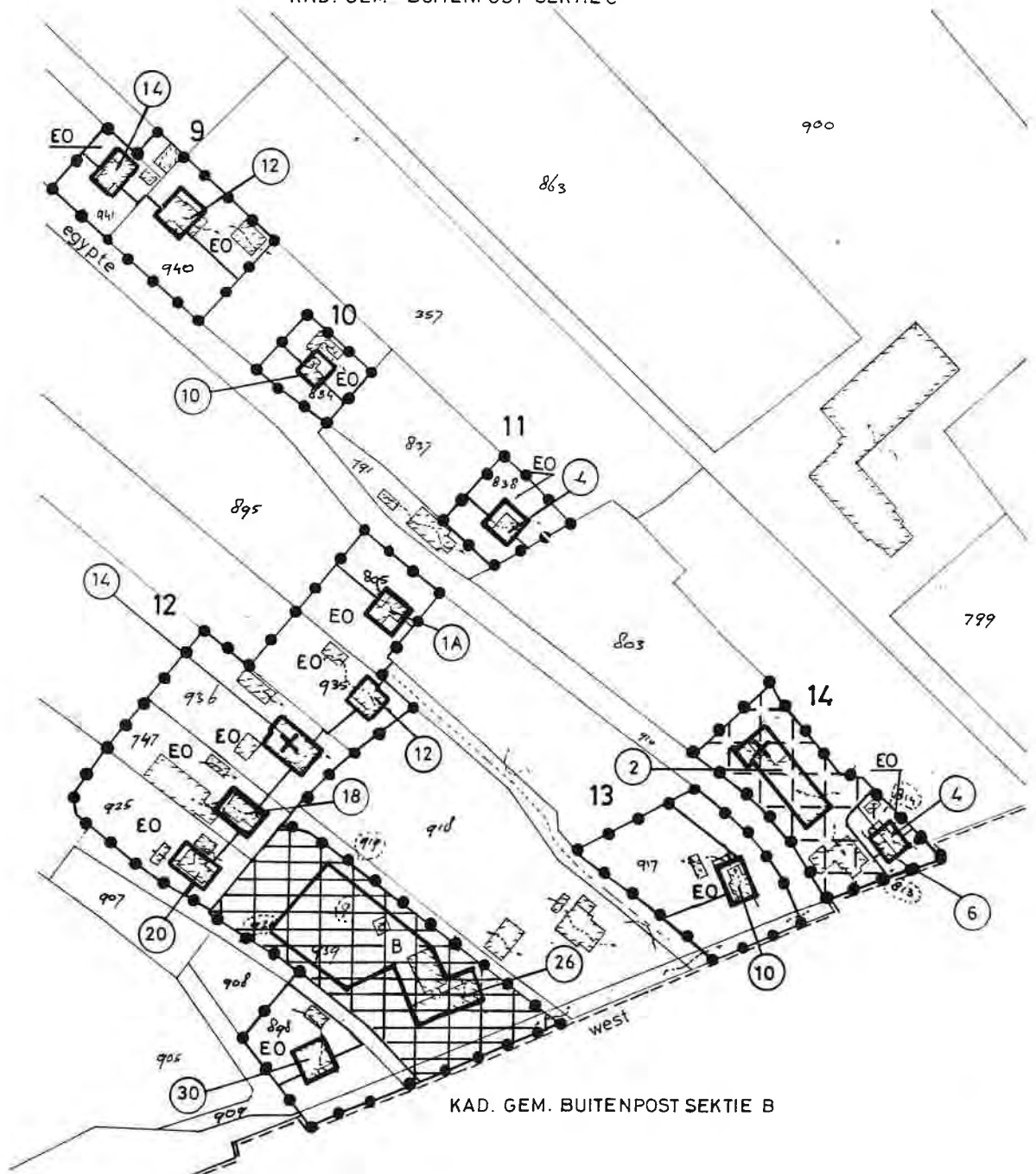




gemeentewerken
afd. planologie



KAD. GEM. BUITENPOST SEKTIE C

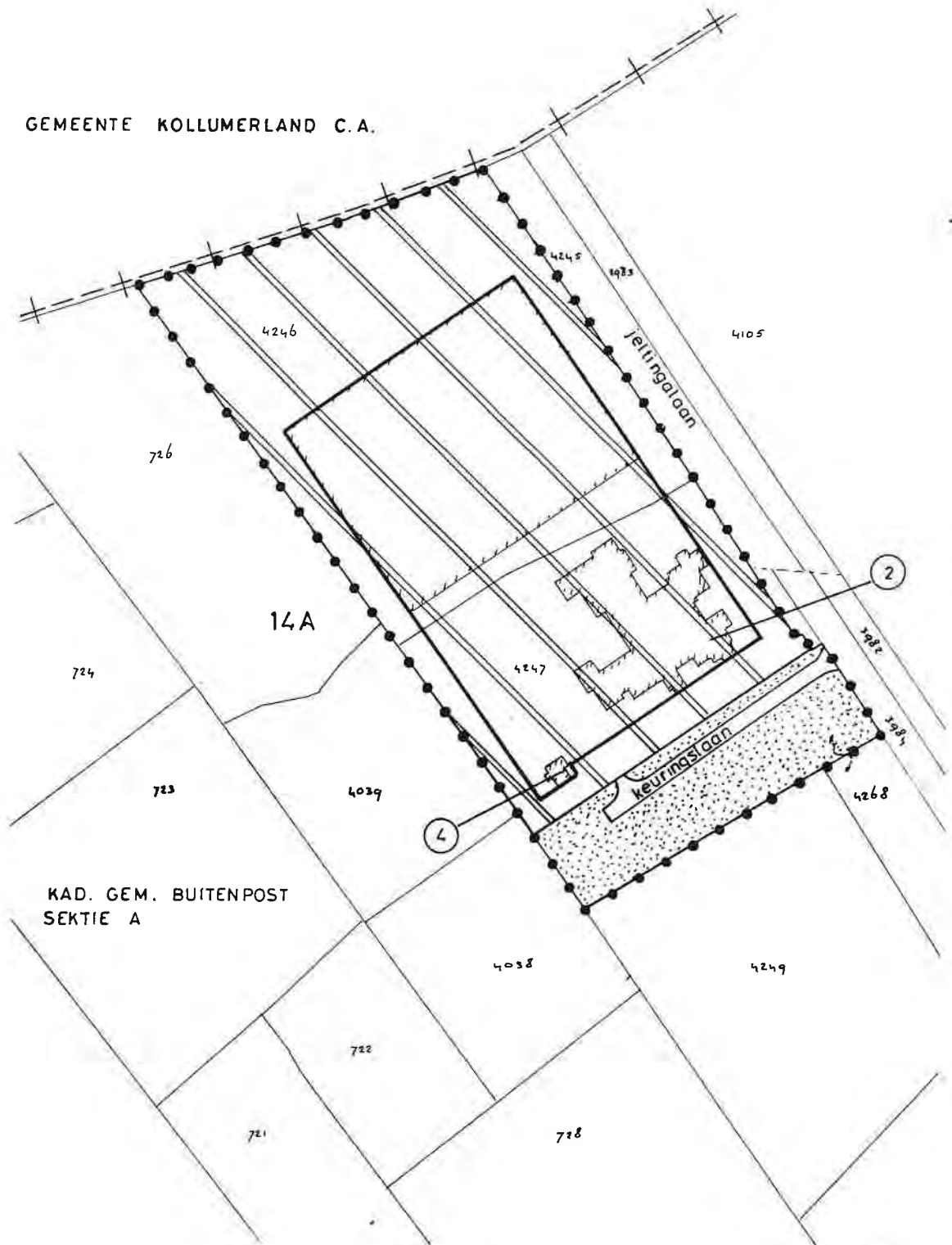


KAD. GEM. BUITENPOST SEKTIE B



BUITENPOST. plandeelvergroting 14 A

GEMEENTE KOLLUMERLAND C.A.

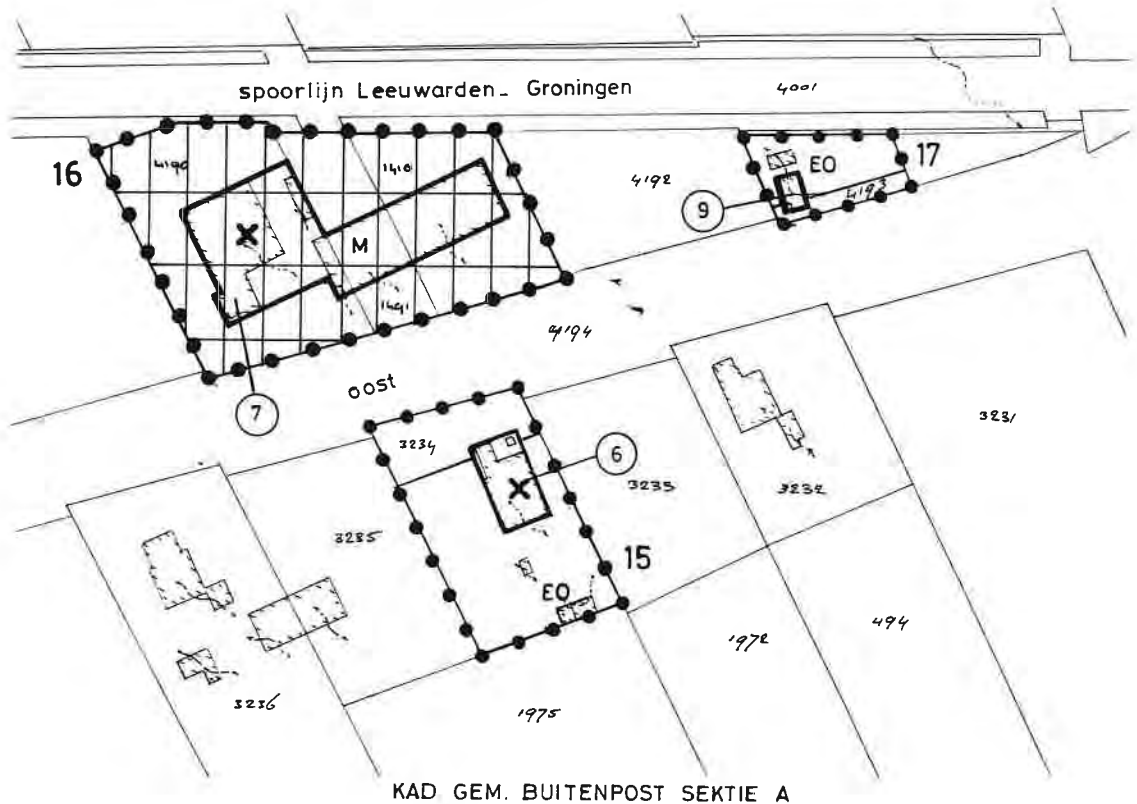


KAD. GEM. BUITENPOST
SEKTIE A

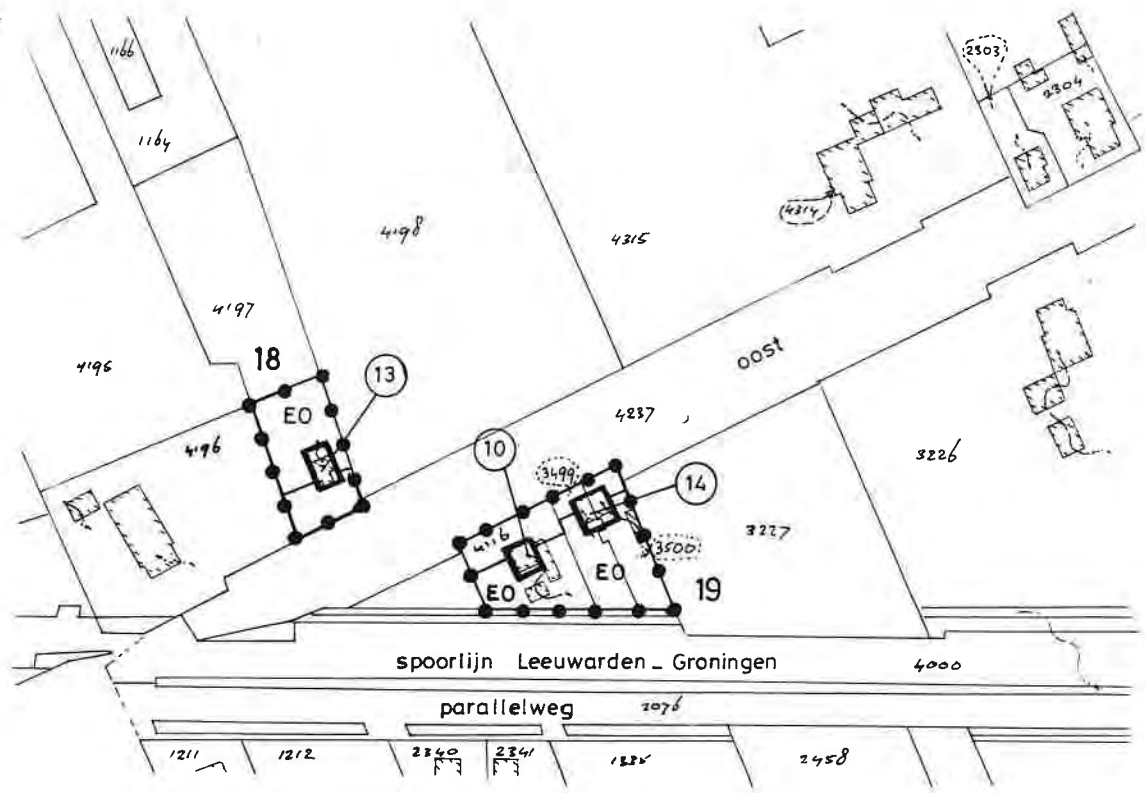
gemeentewerken
afd. planologie



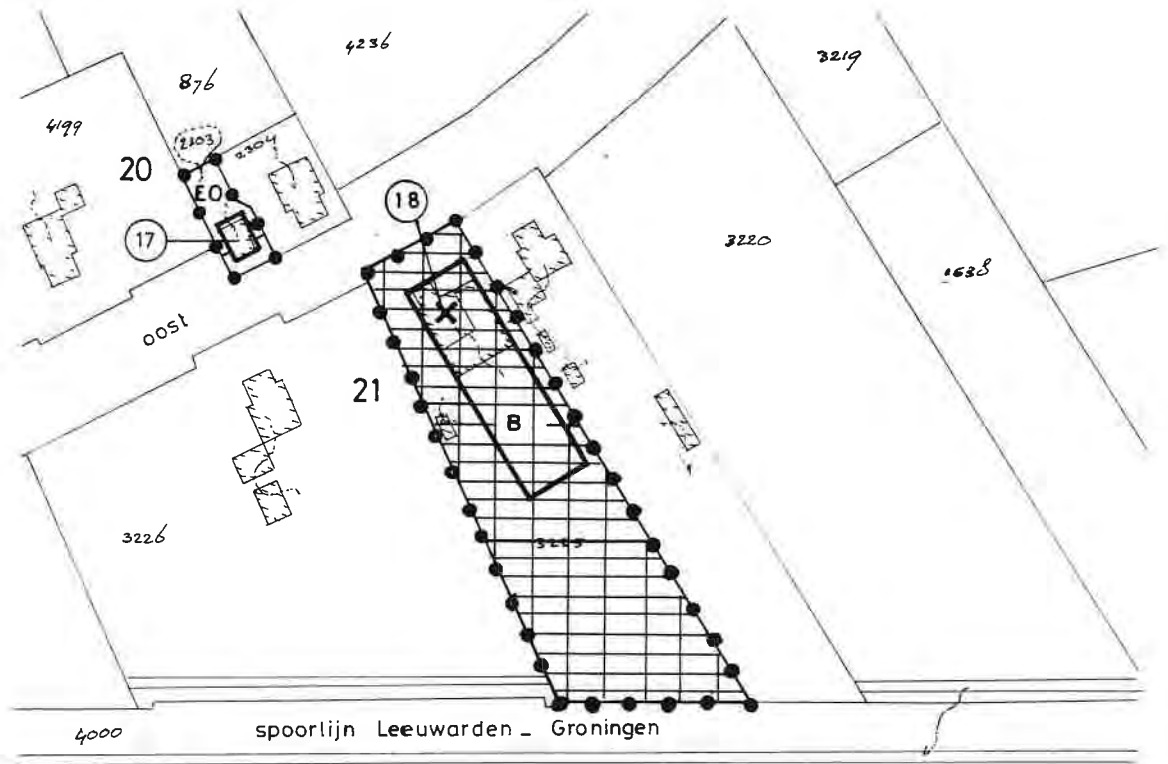
0 50 100m



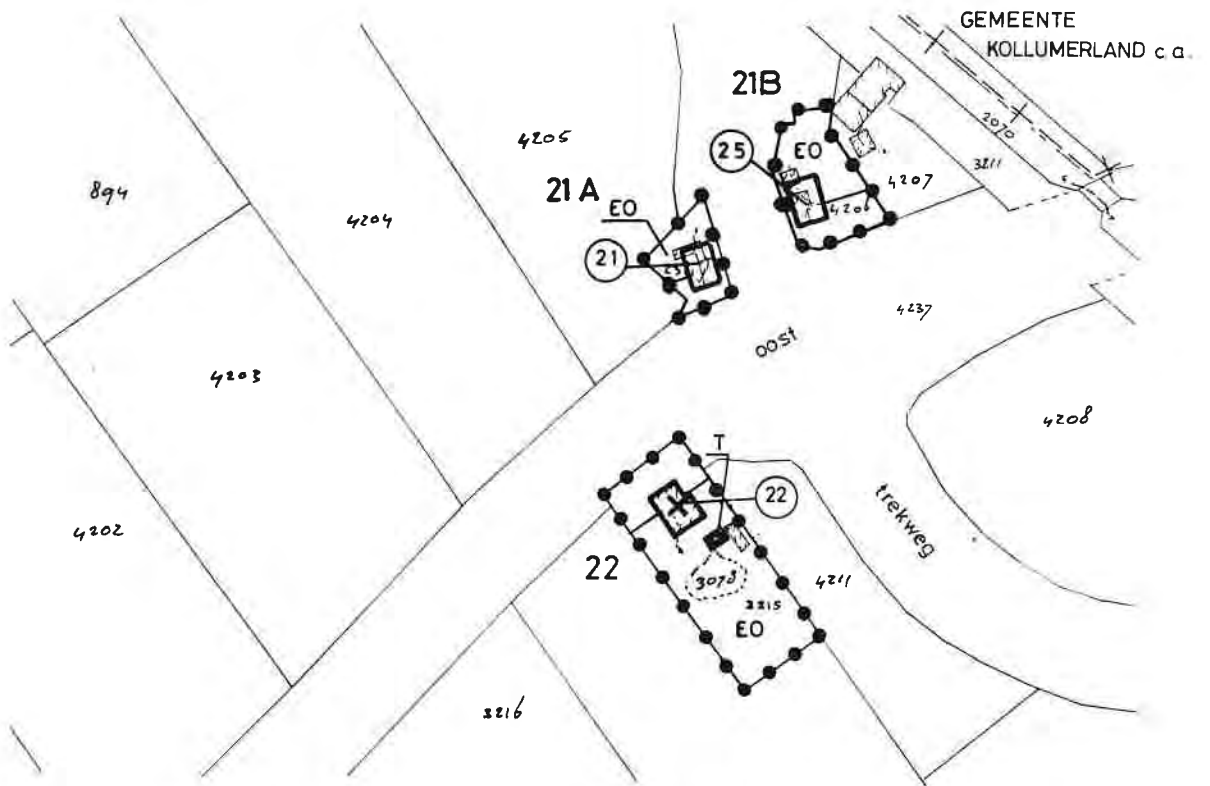
KAD GEM. BUITENPOST SEKTIE A



KAD. GEM. BUITENPOST SEKTIE A



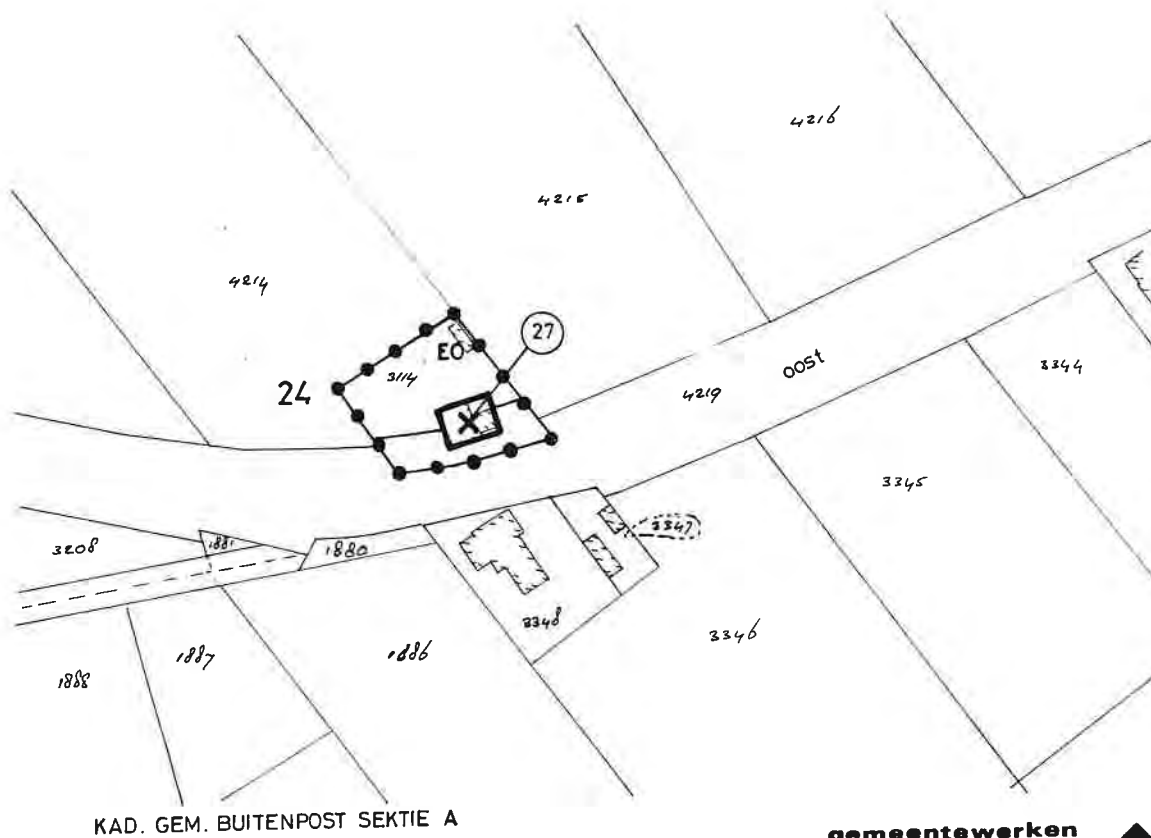
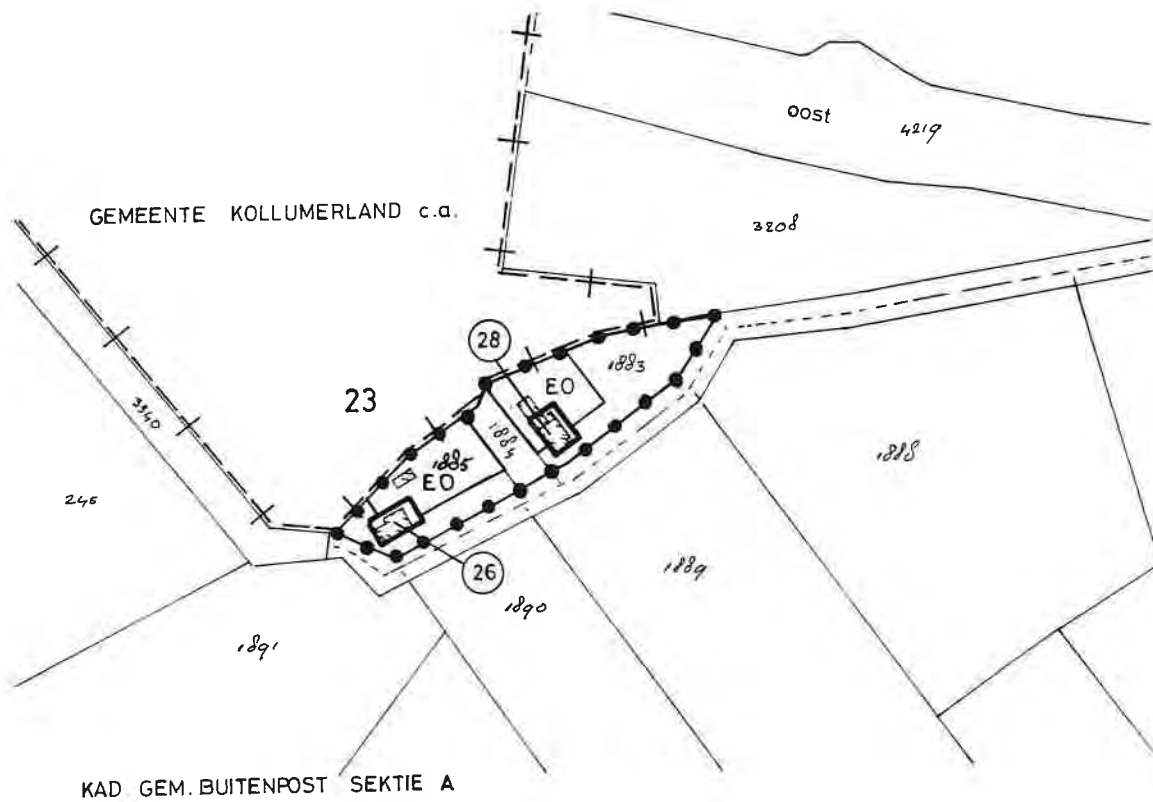
KAD. GEM. BUITENPOST SEKTIE A

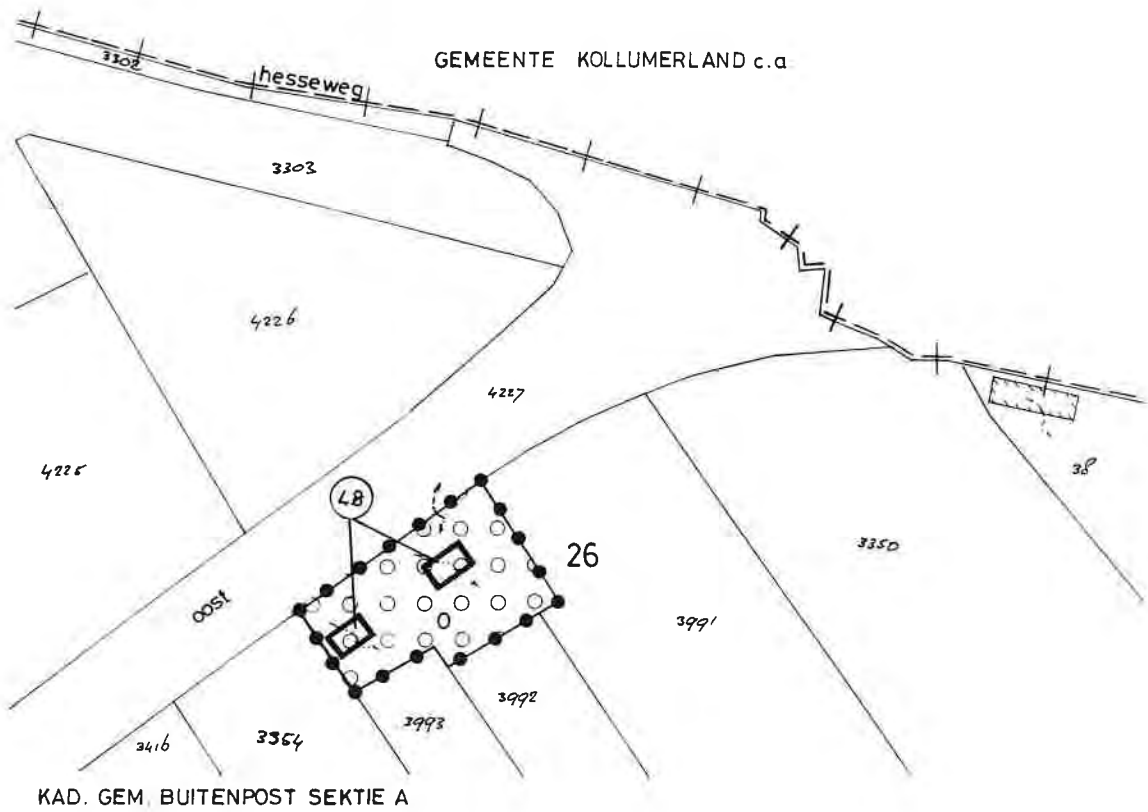
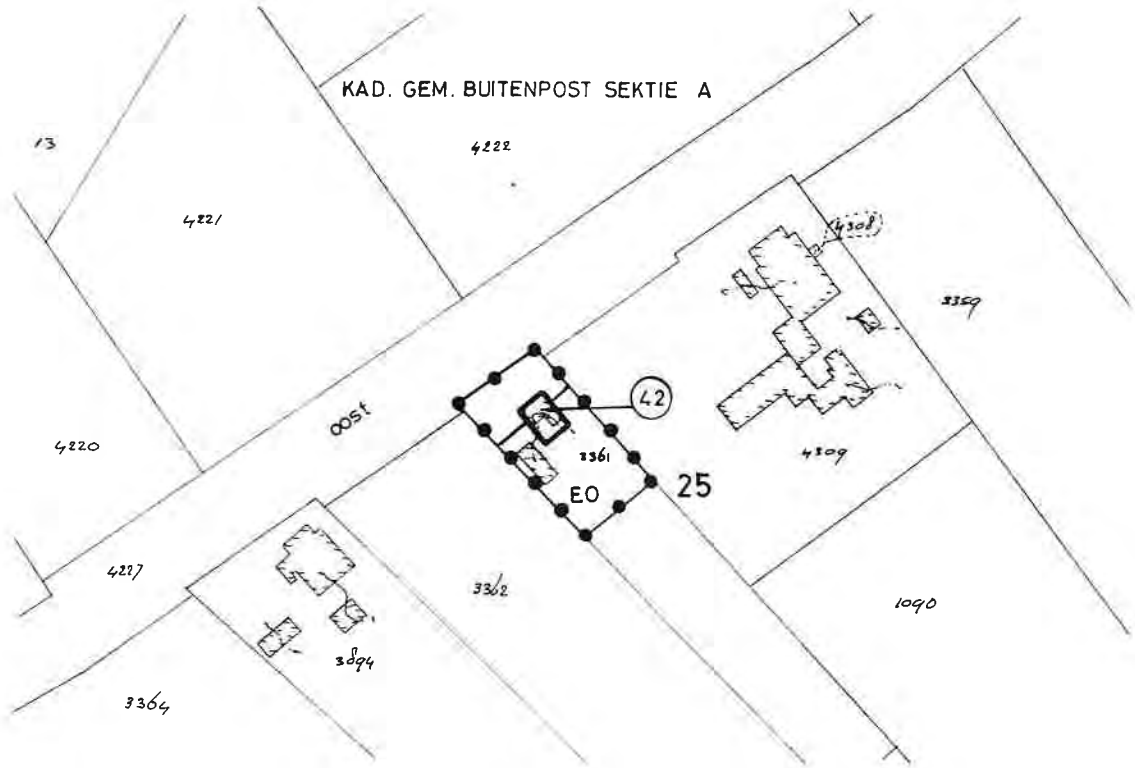


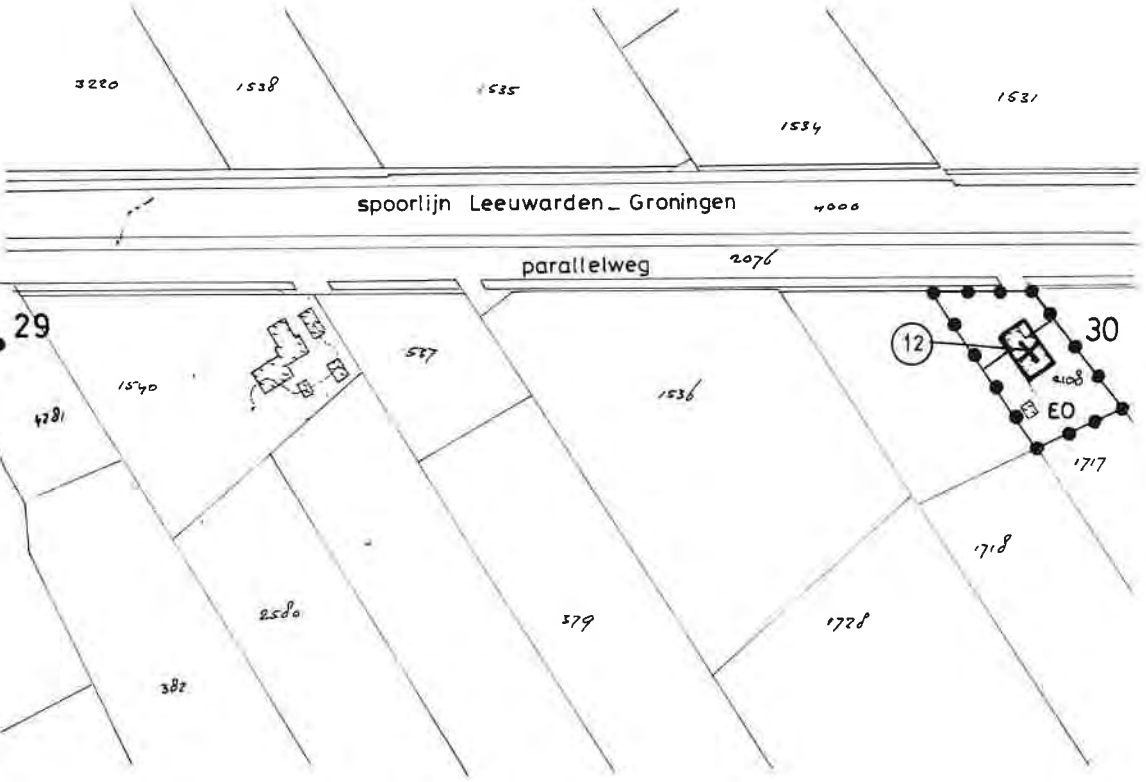
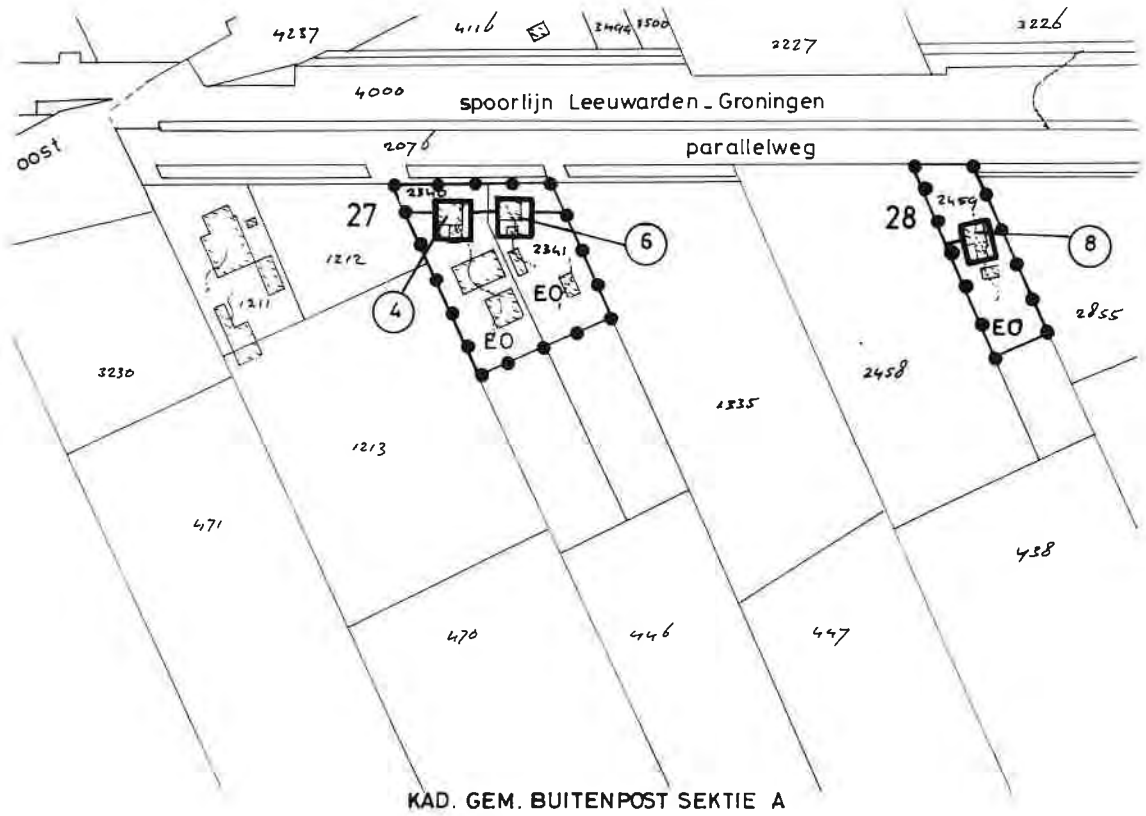
KAD. GEM. BUITENPOST SEKTIE A

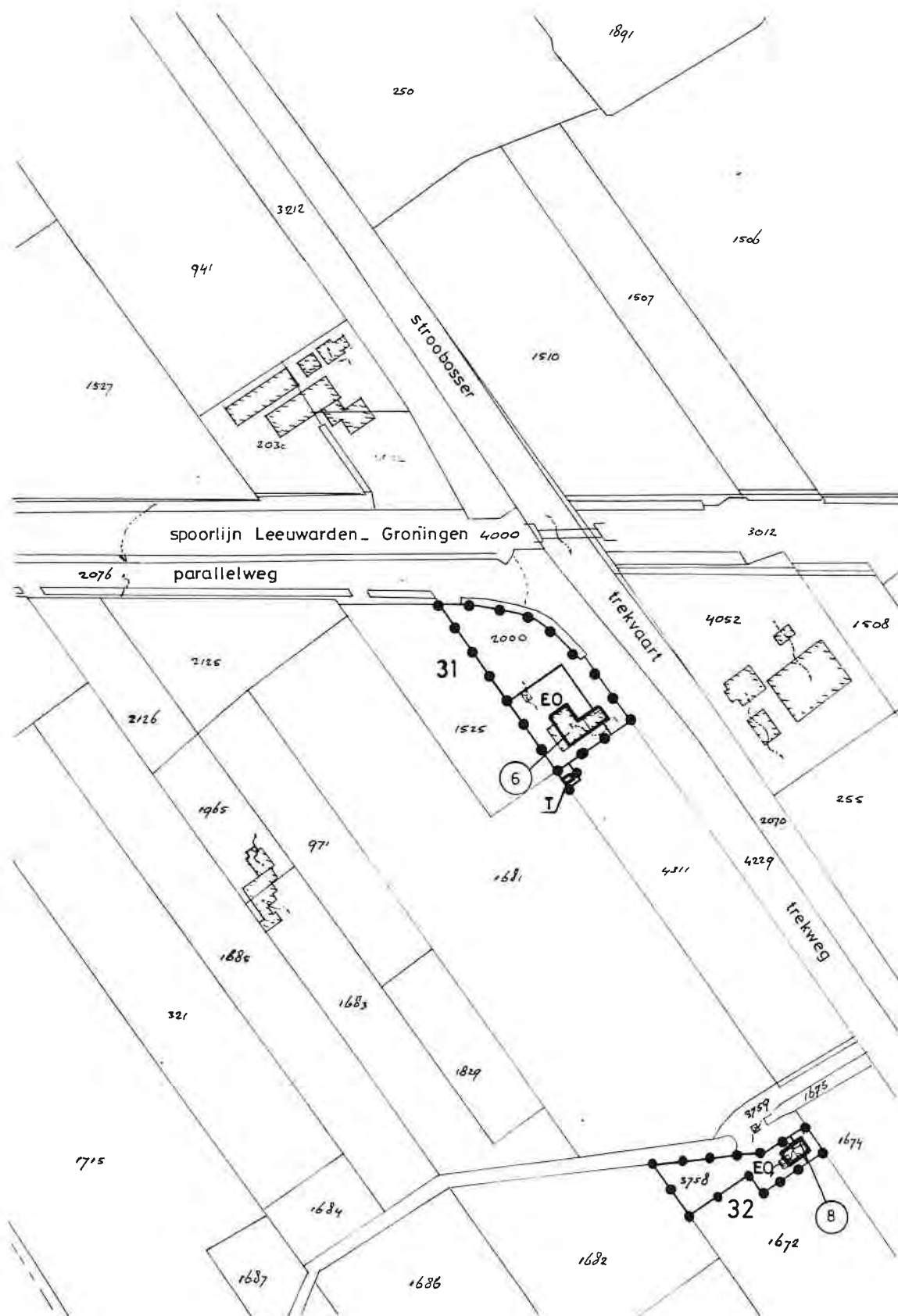


BUITENPOST, plandeelvergroting 23 en 24





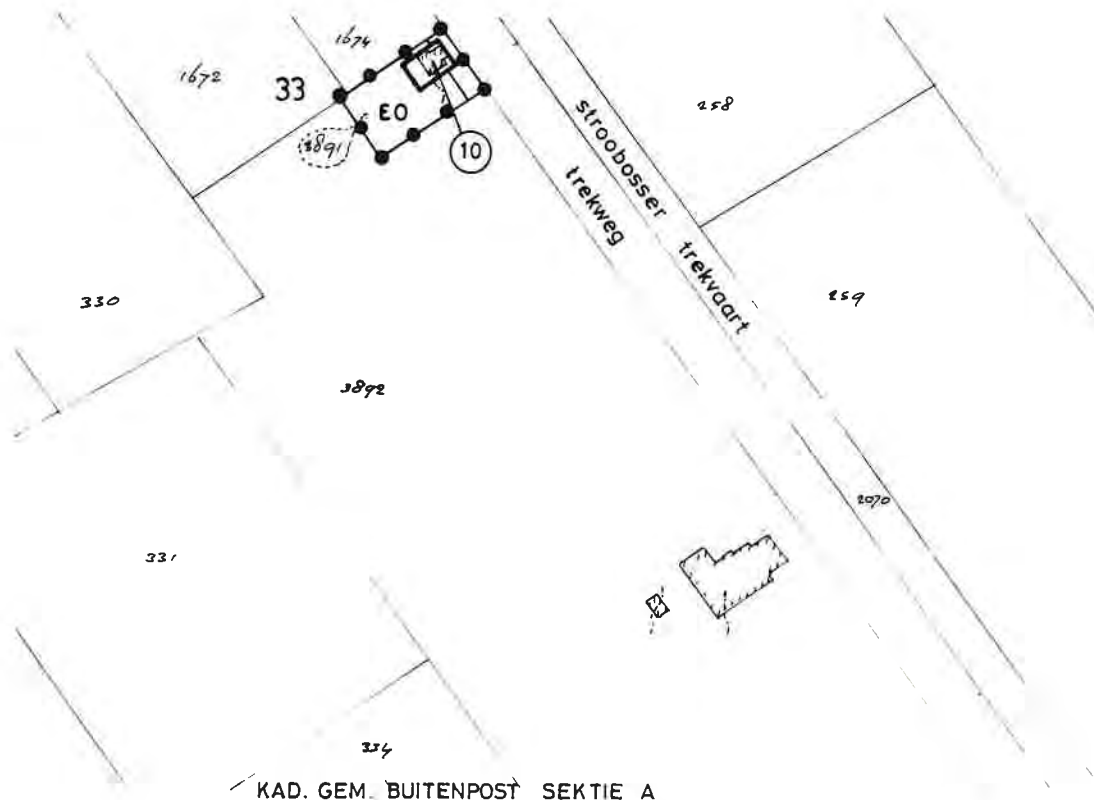




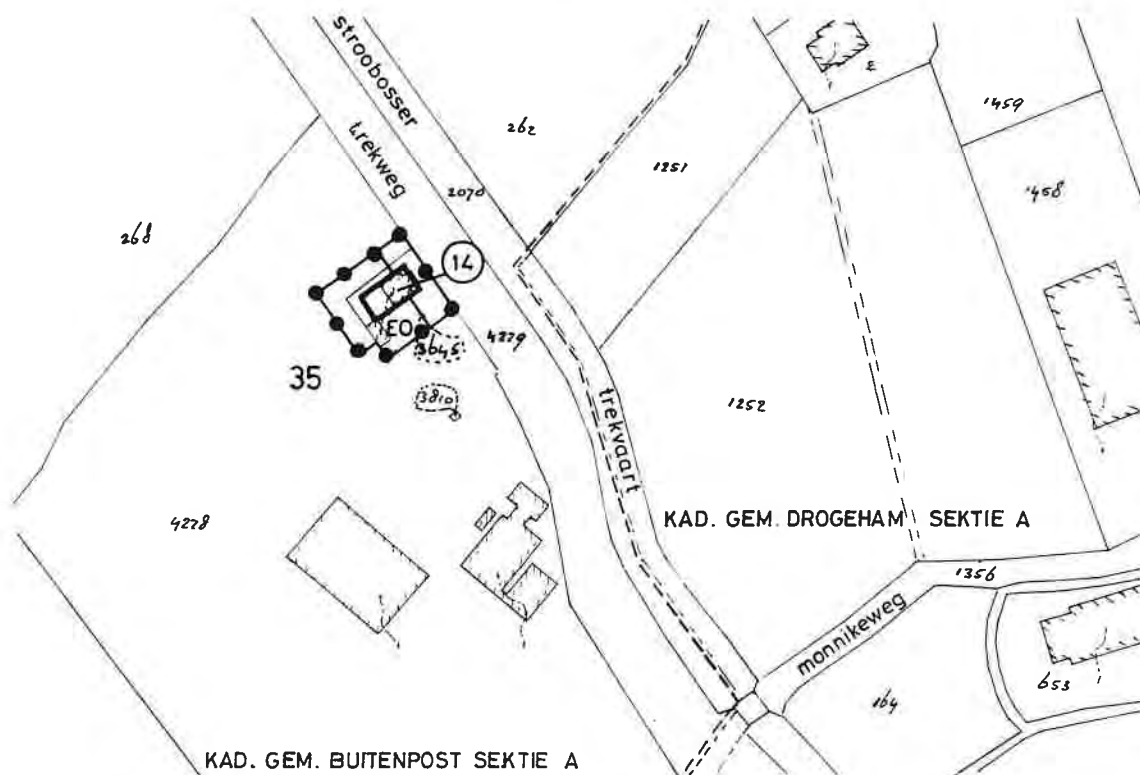
KAD. GEM. BUITENPOST SEKTIE A

gemeentewerken
afd. planologie





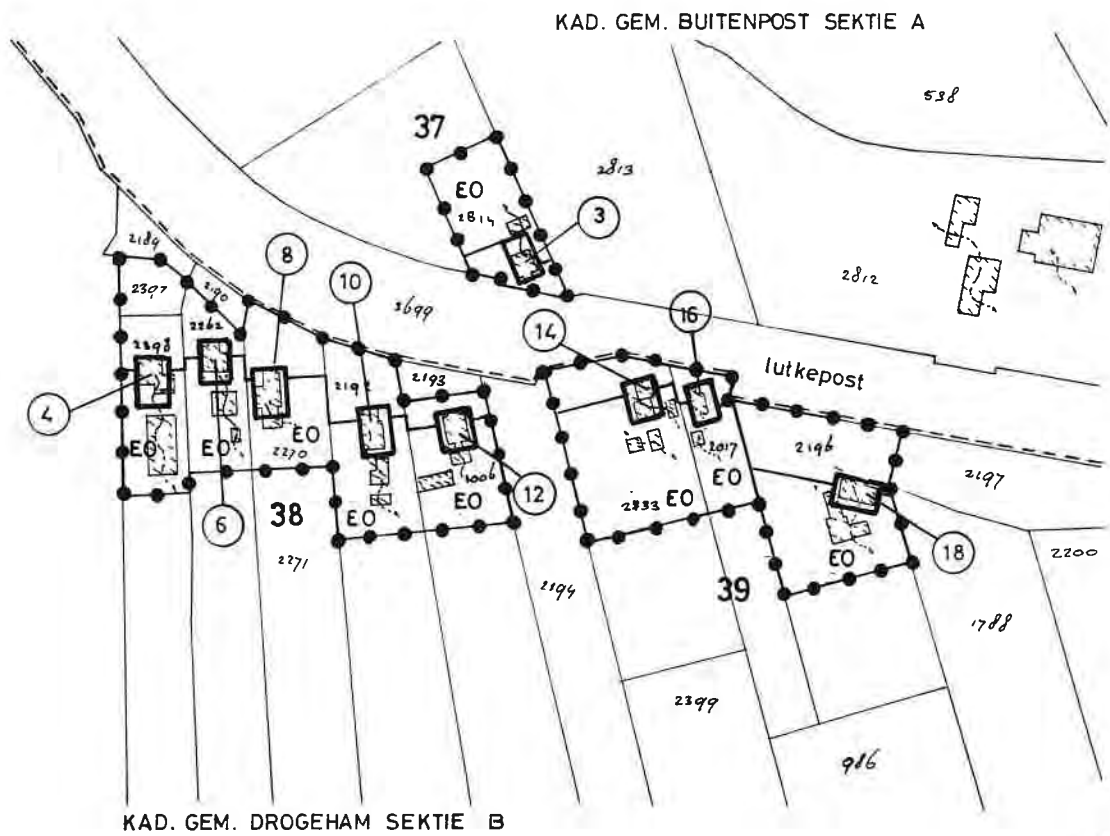
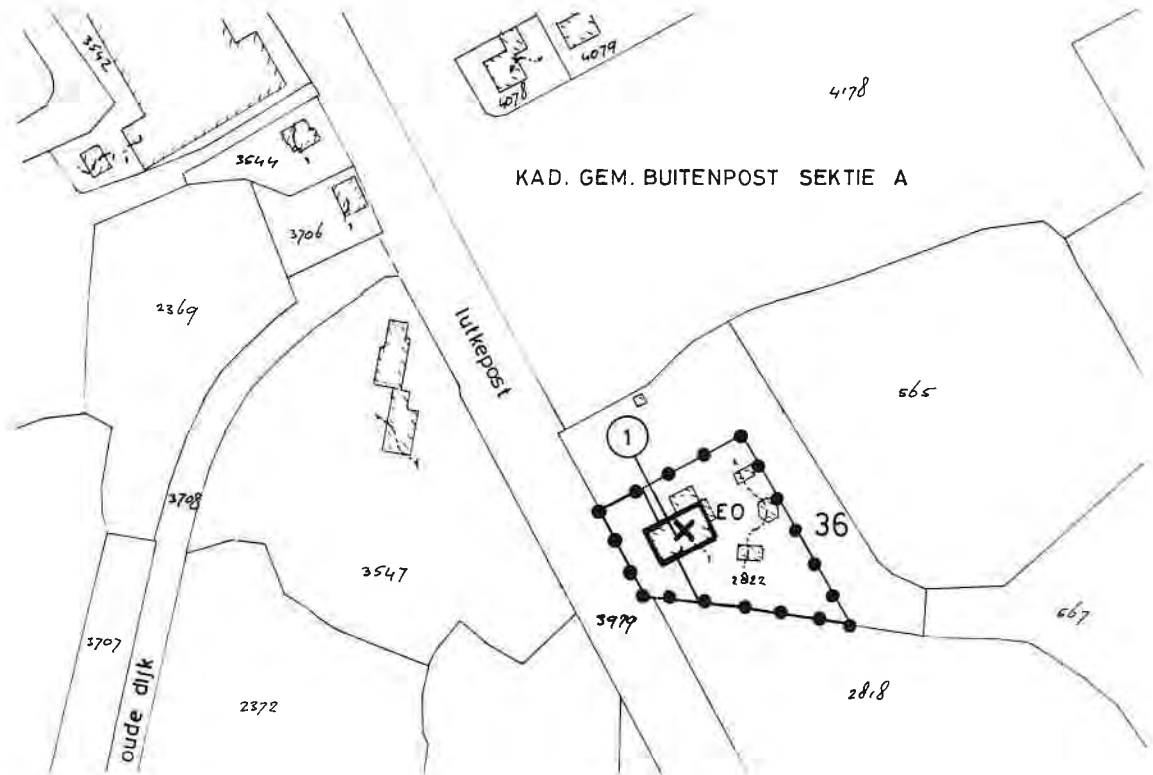
KAD. GEM. BUITENPOST SEKTIE A



KAD. GEM. DROGEHAM SEKTIE A

KAD. GEM. BUITENPOST SEKTIE A

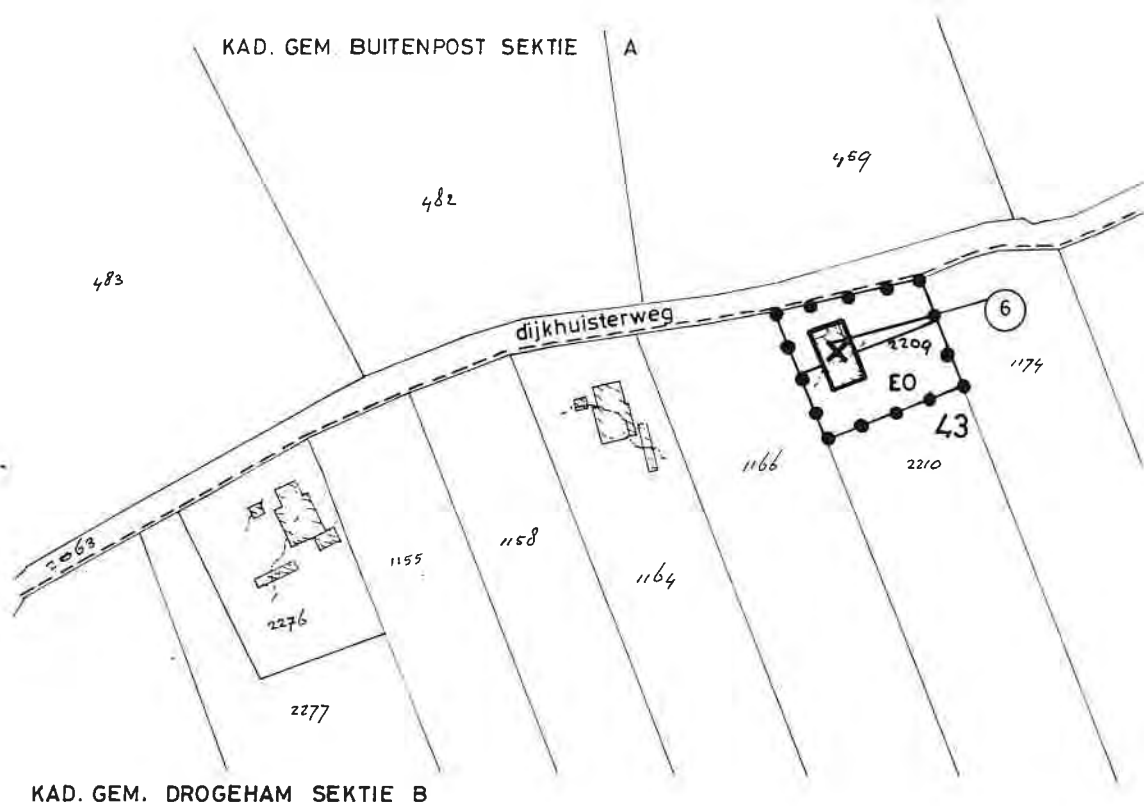
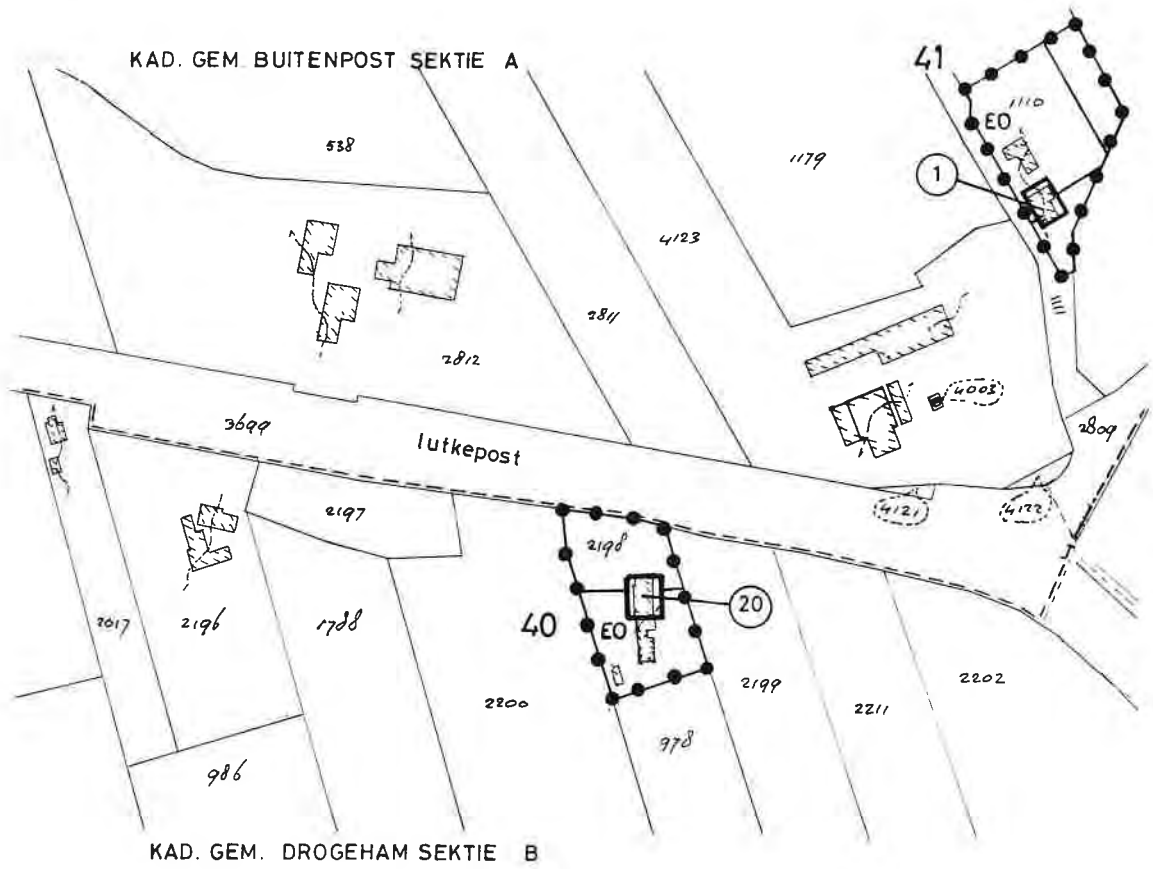




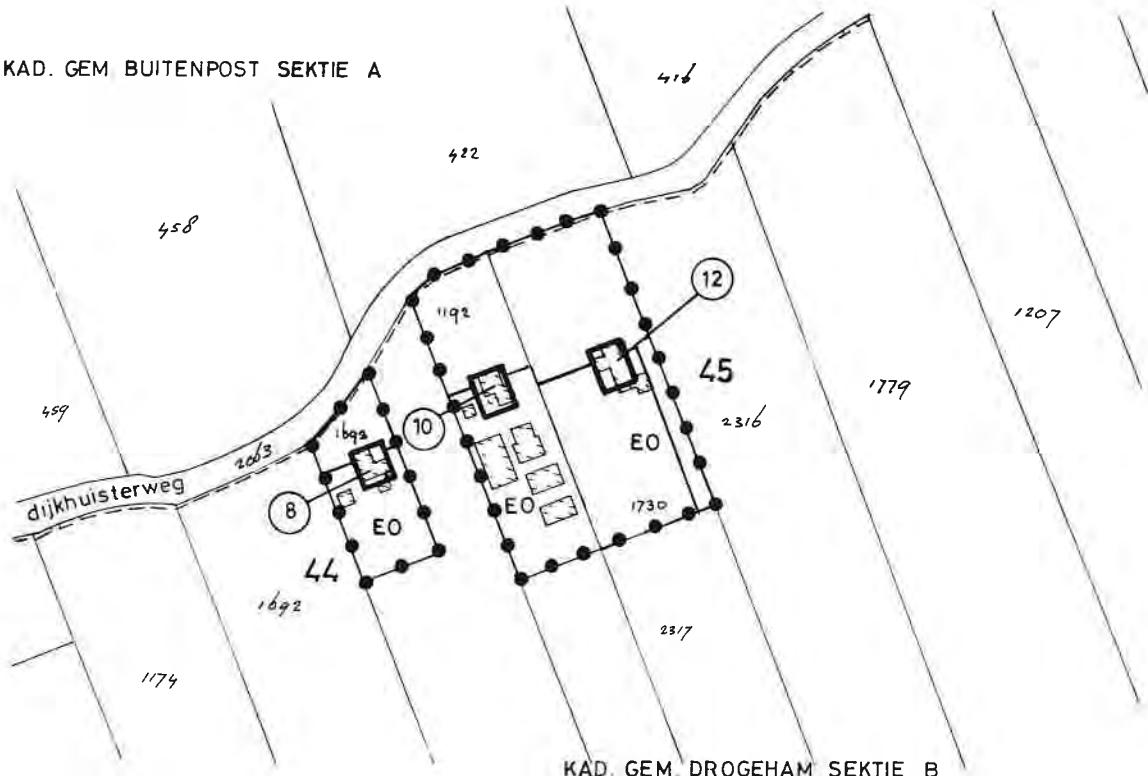
KAD. GEM. DROGEHAM SEKTIE B

gemeentewerken
afd. planologie

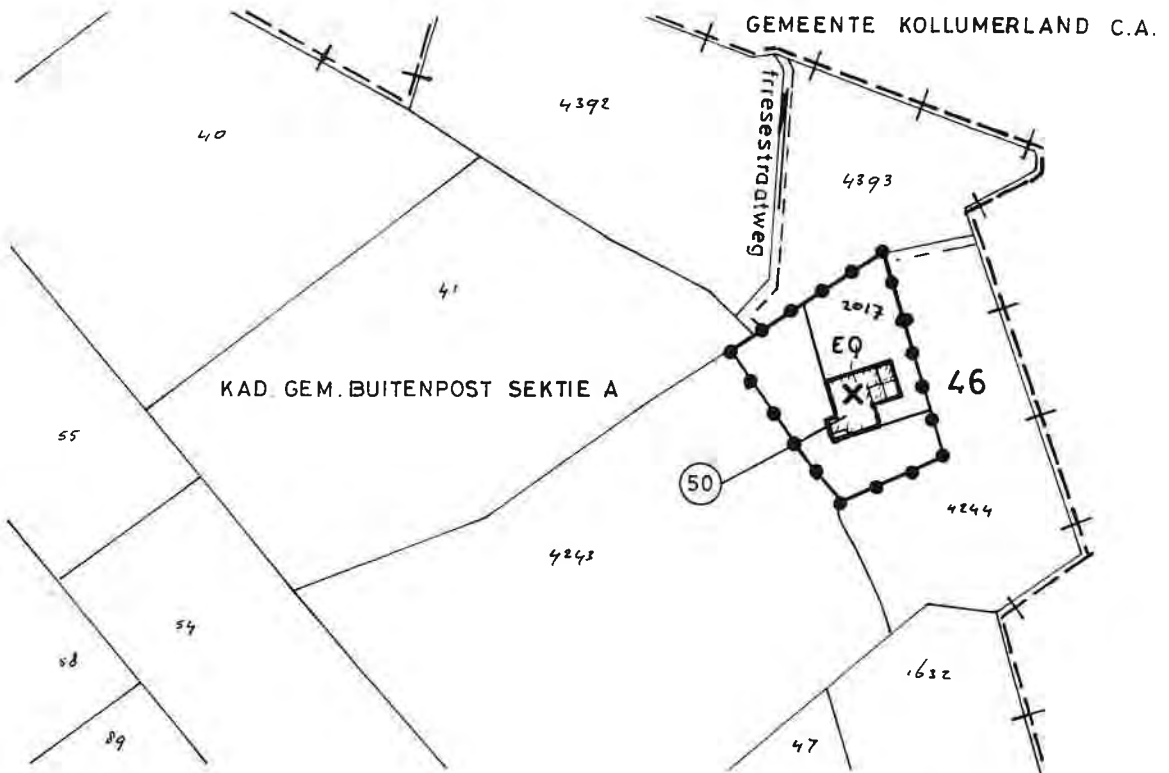




KAD. GEM. BUITENPOST SEKTIE A

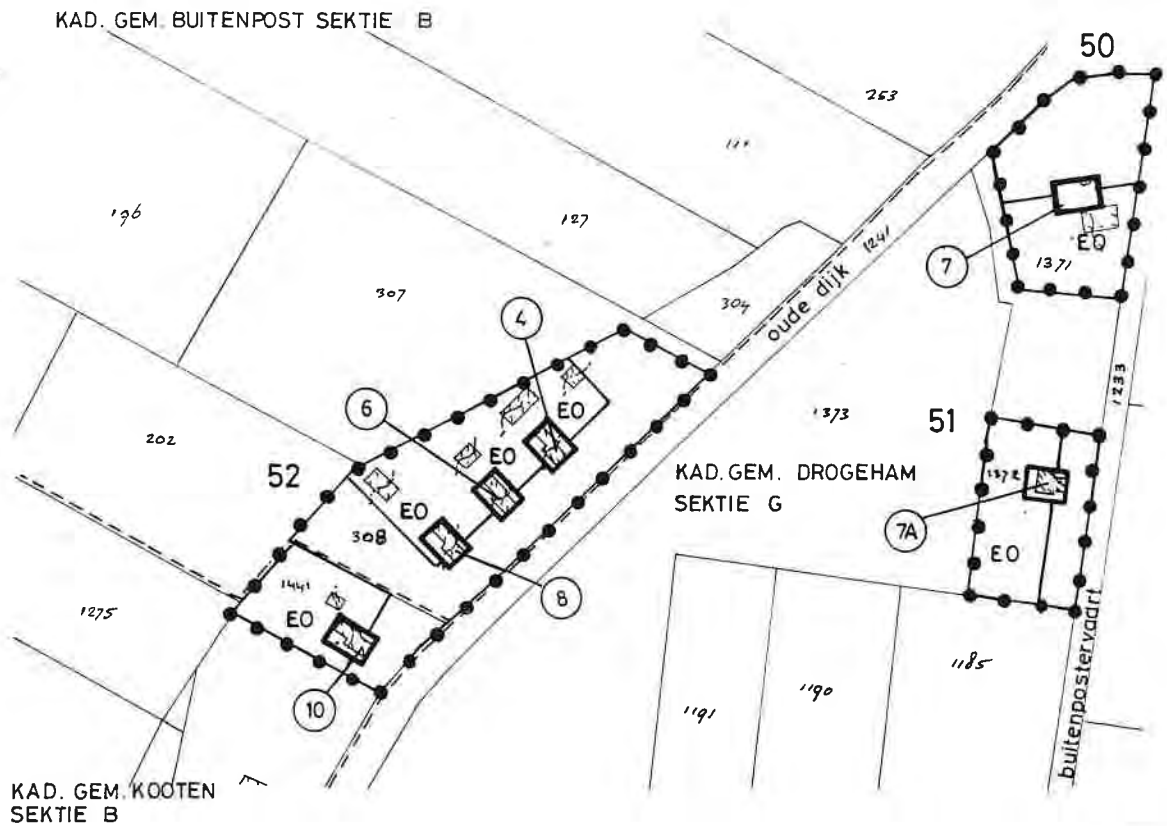
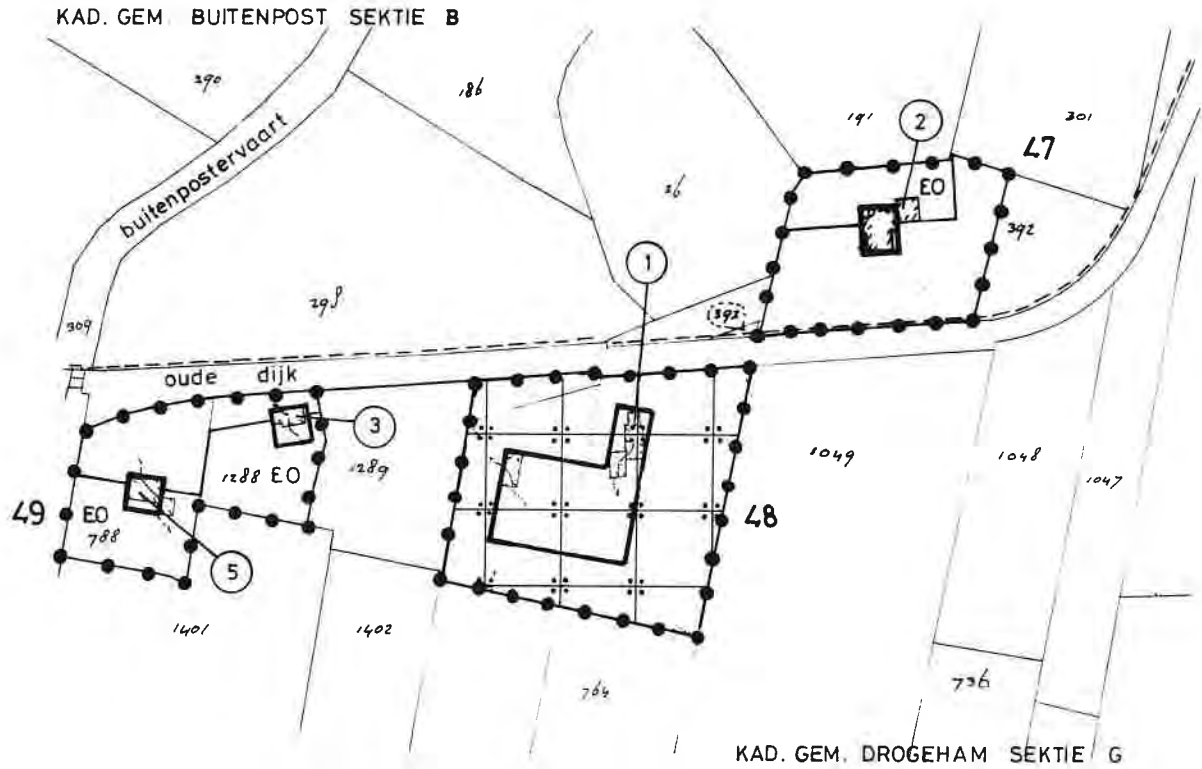


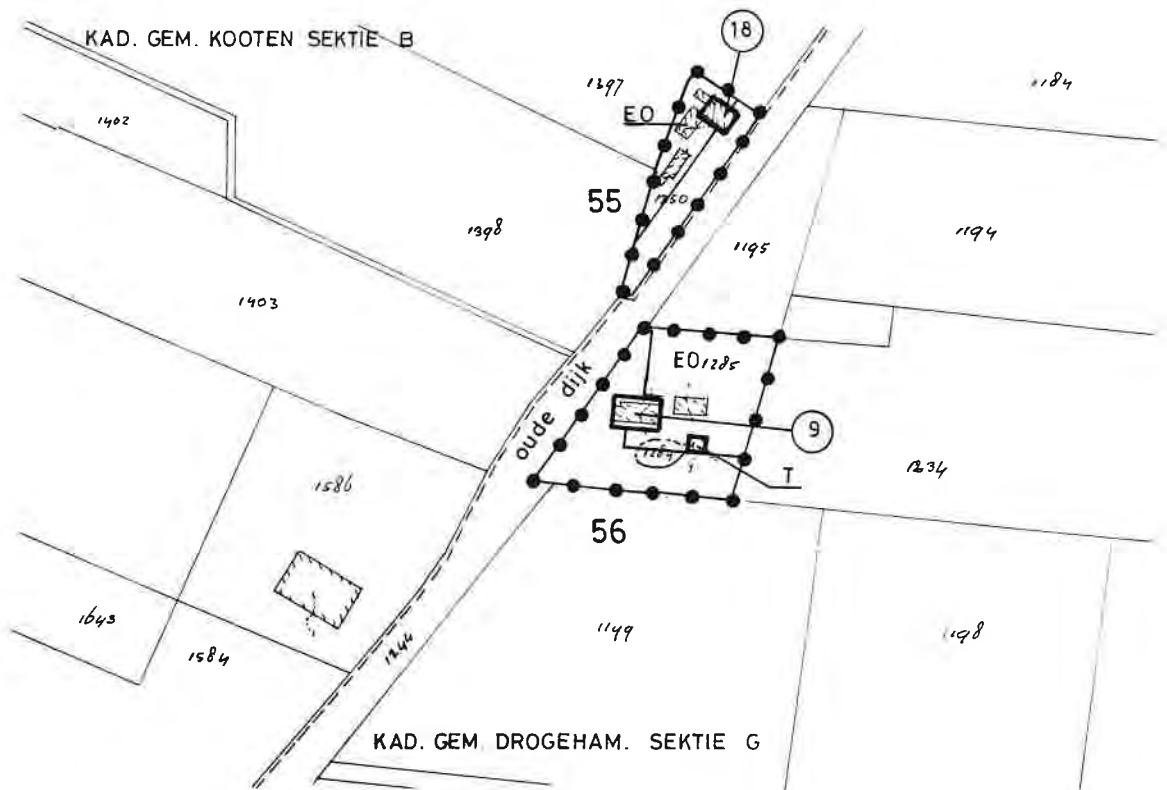
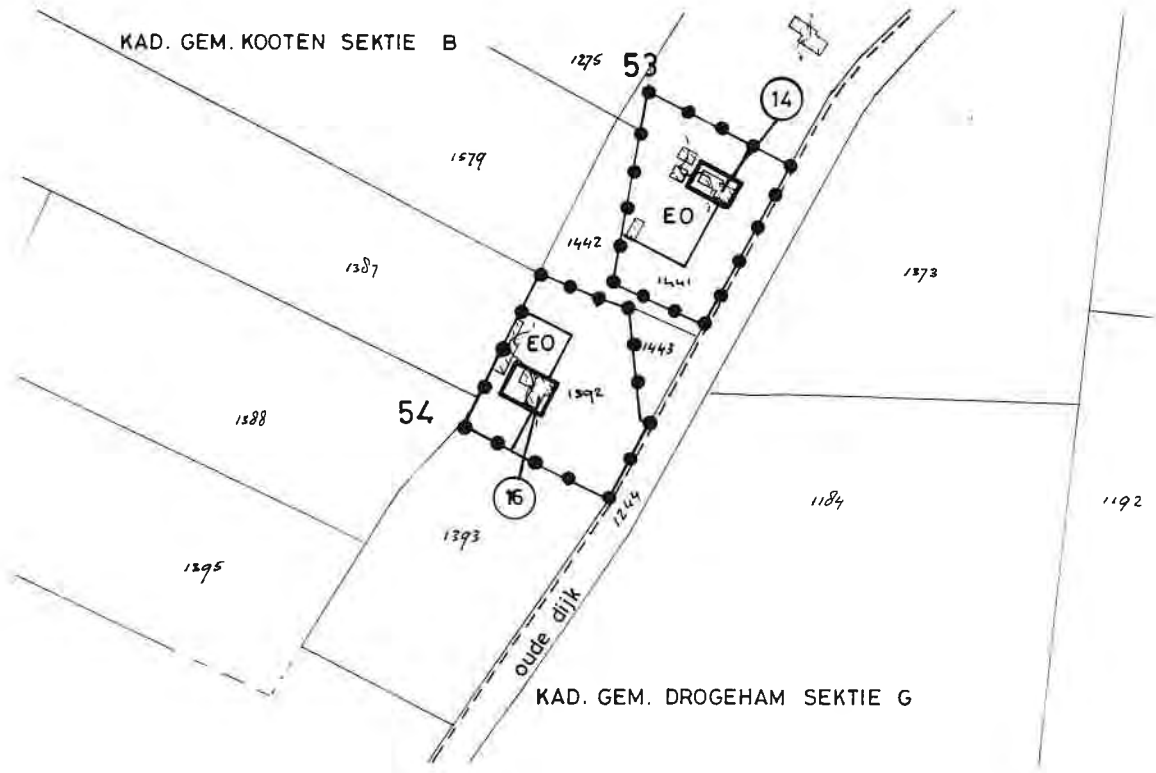
KAD. GEM. DROGEHAM SEKTIE B

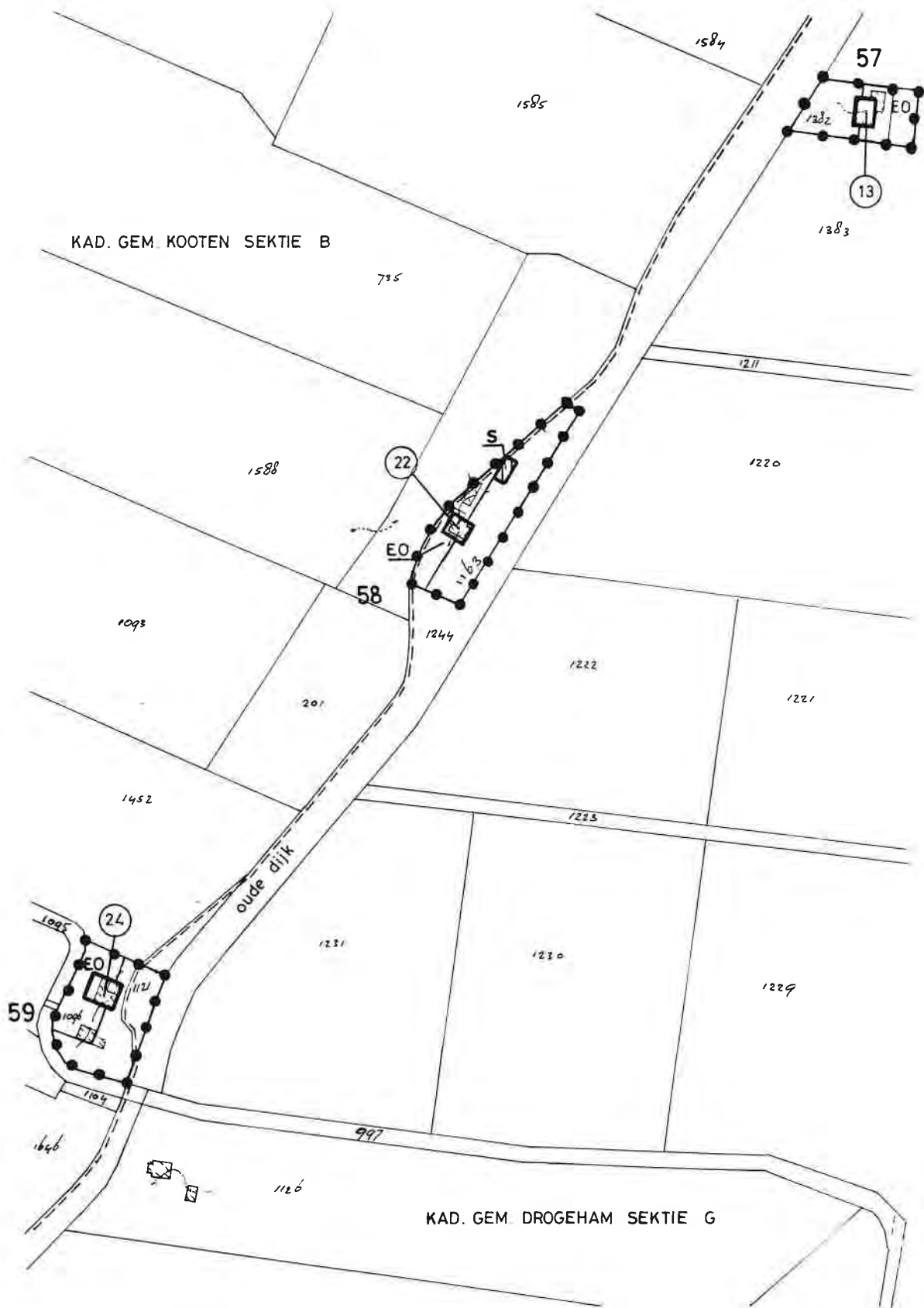


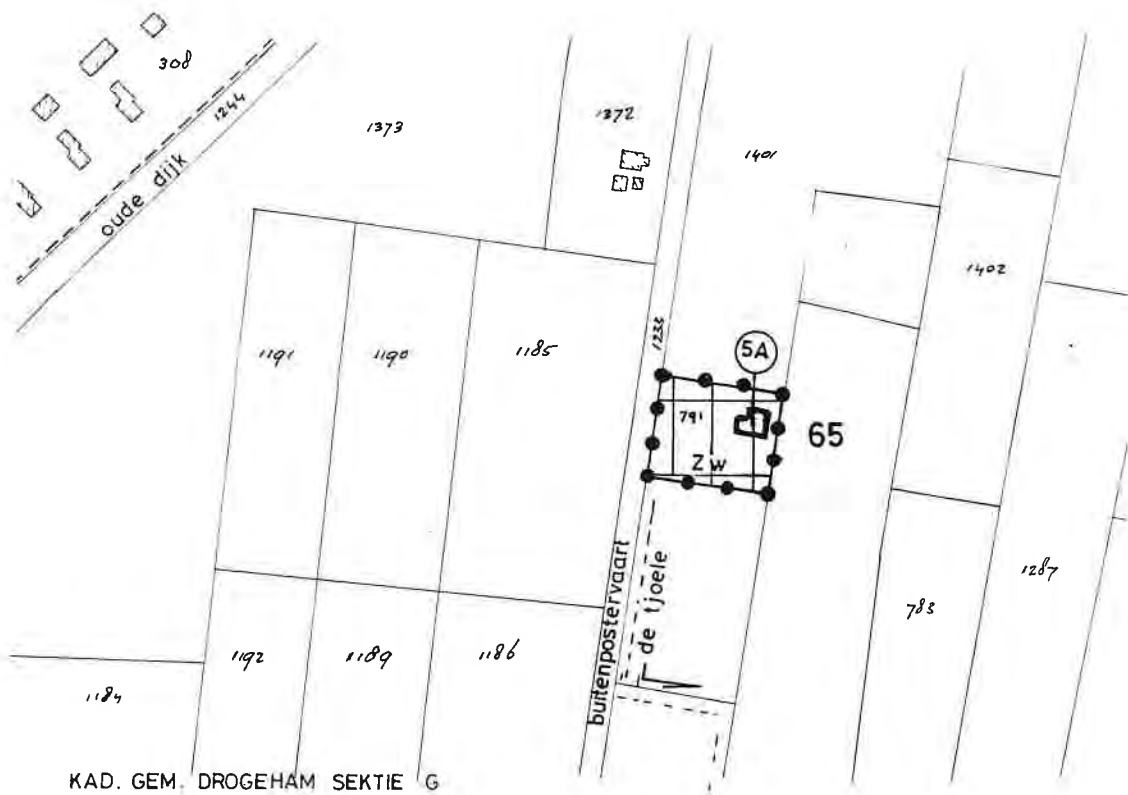
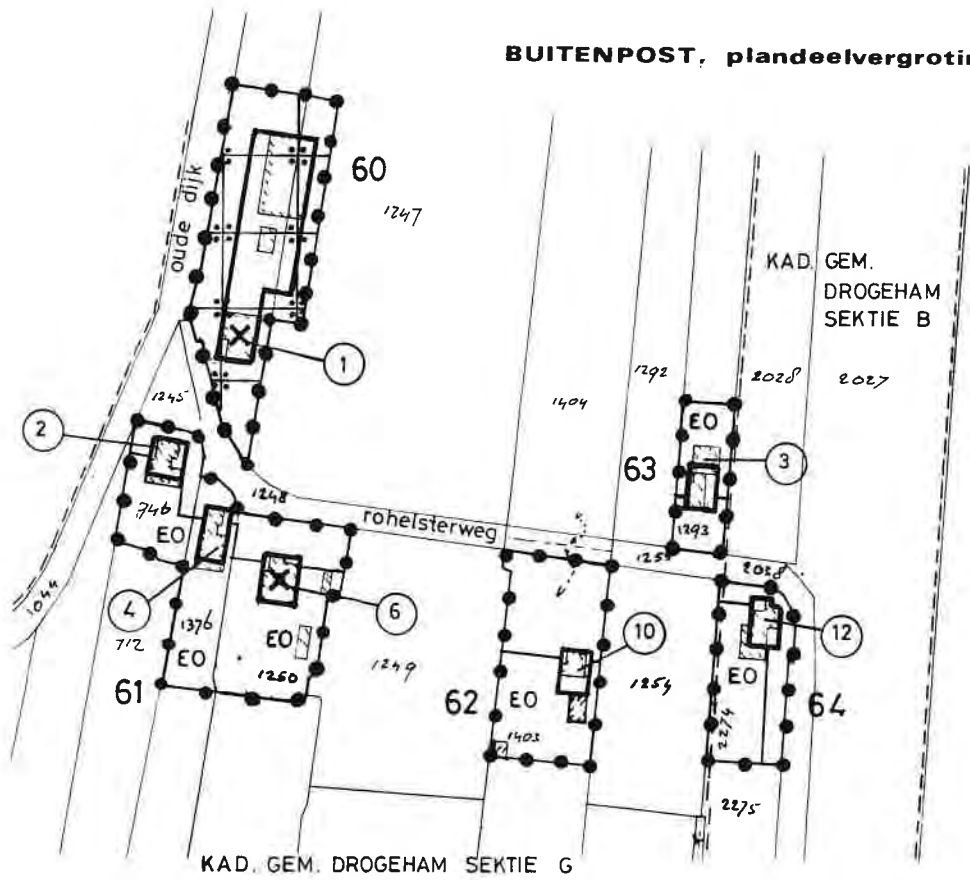
gemeentewerken
afd. planologie

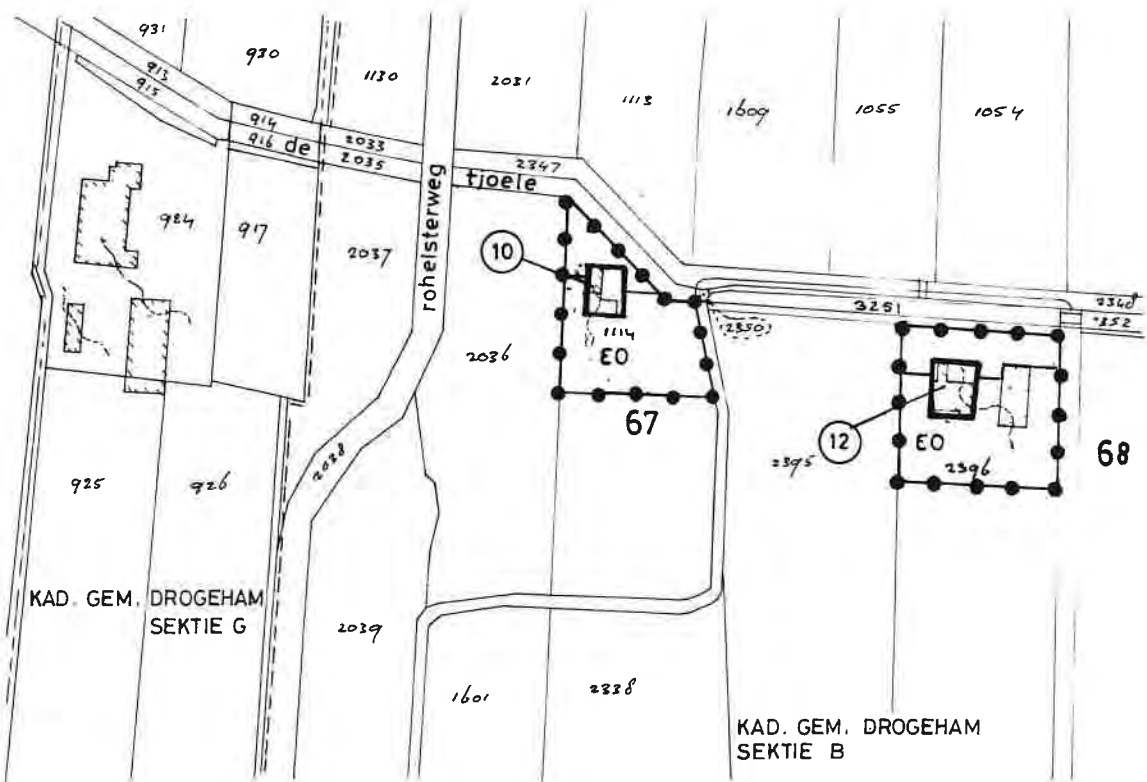
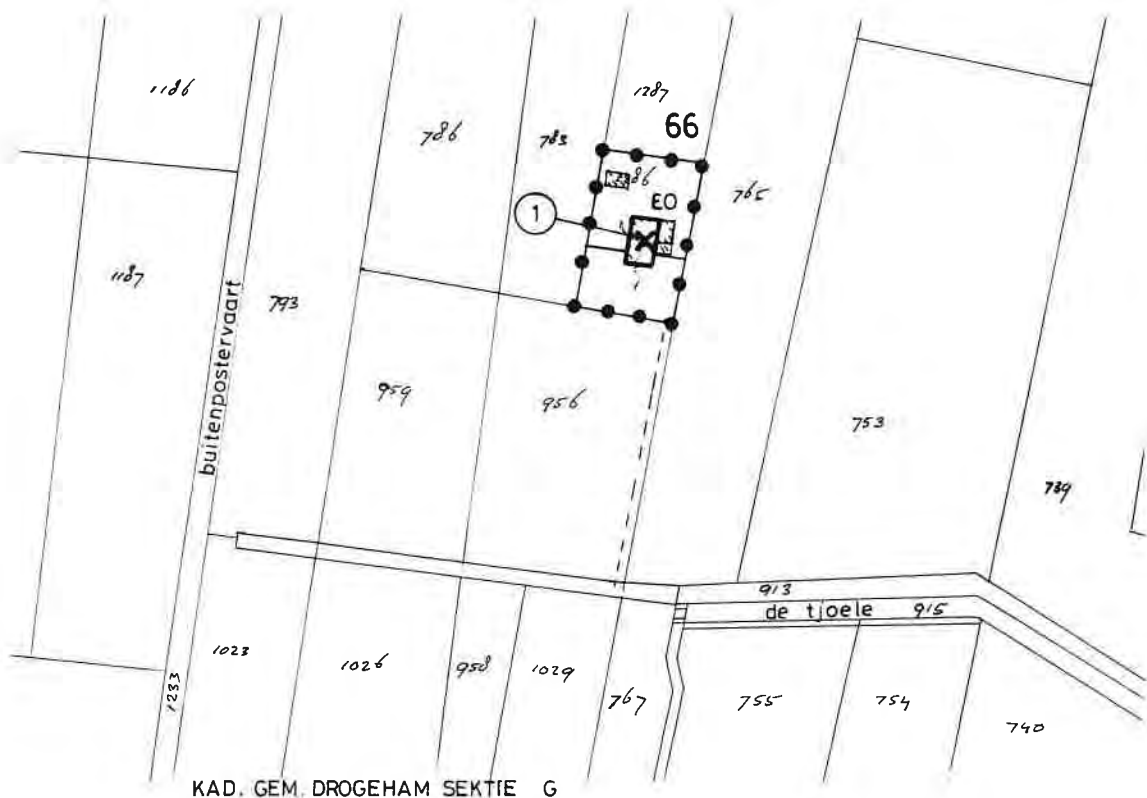






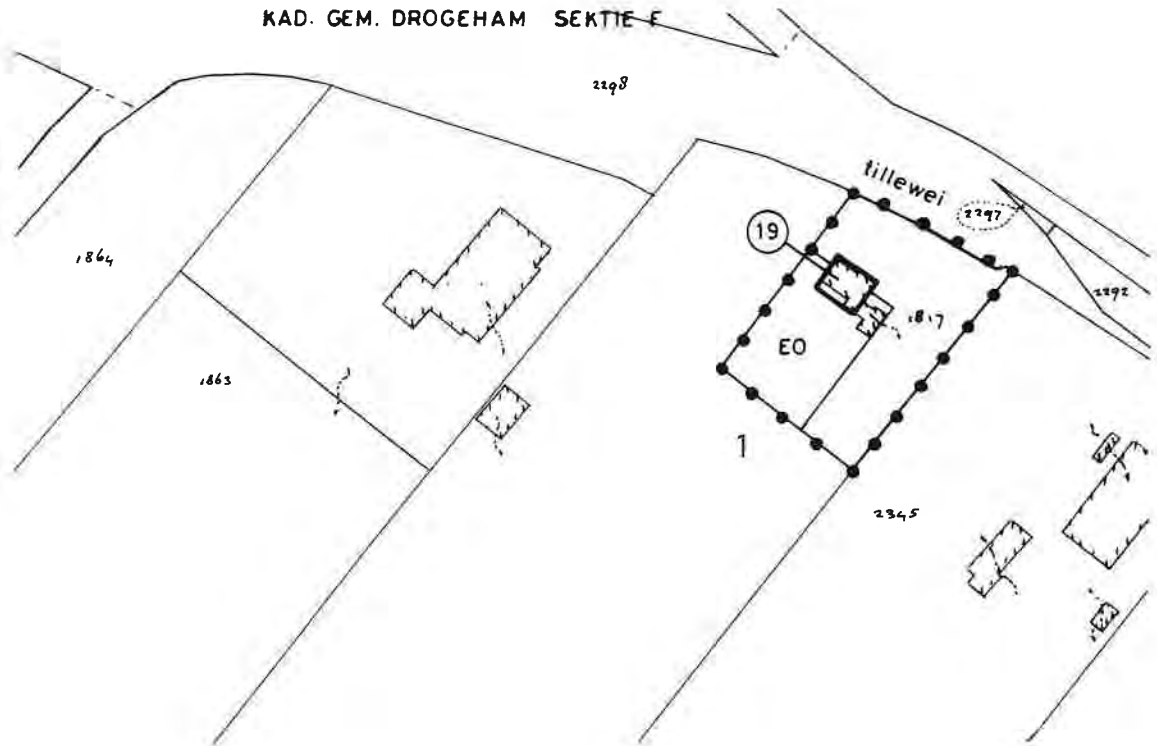




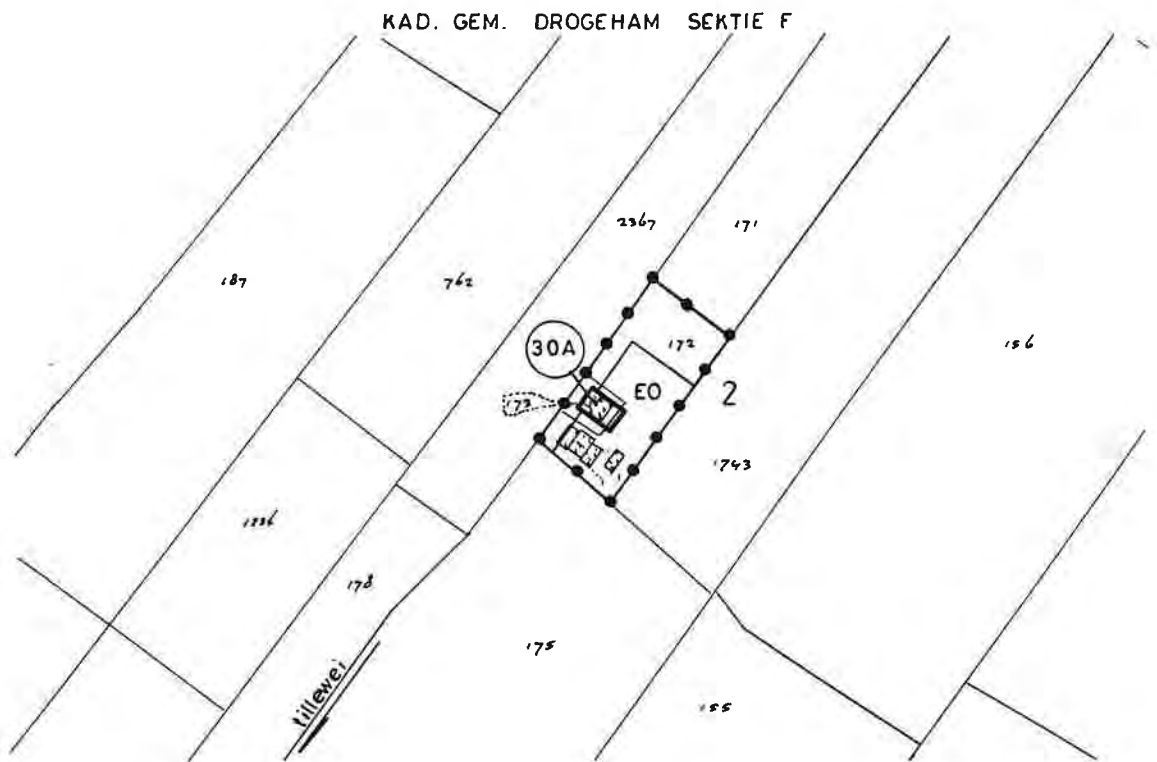


Dorpsgebied Drogeham

KAD. GEM. DROGEHAM SEKTIE F



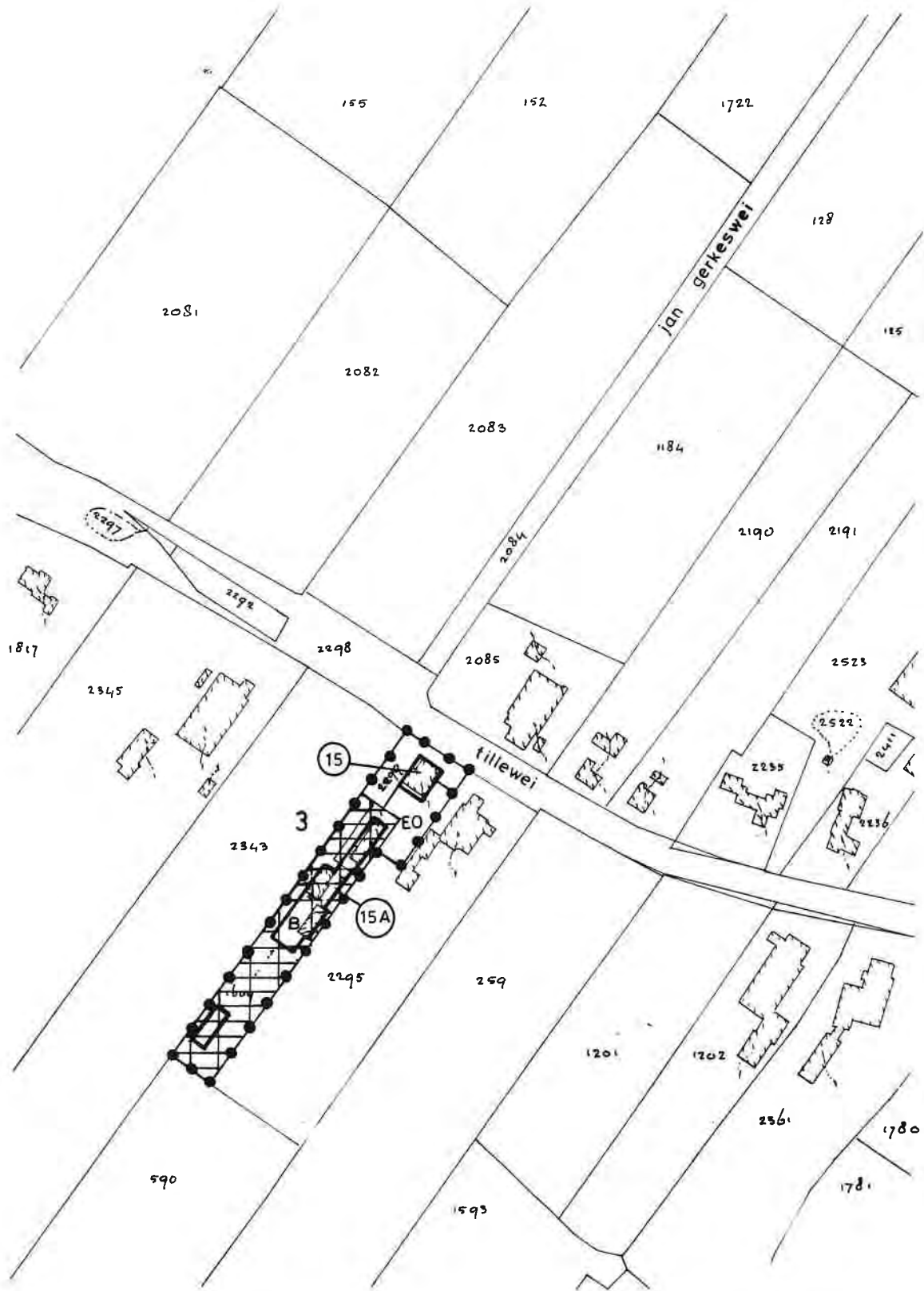
KAD. GEM. DROGEHAM SEKTIE F



gemeentewerken
afd. planologie

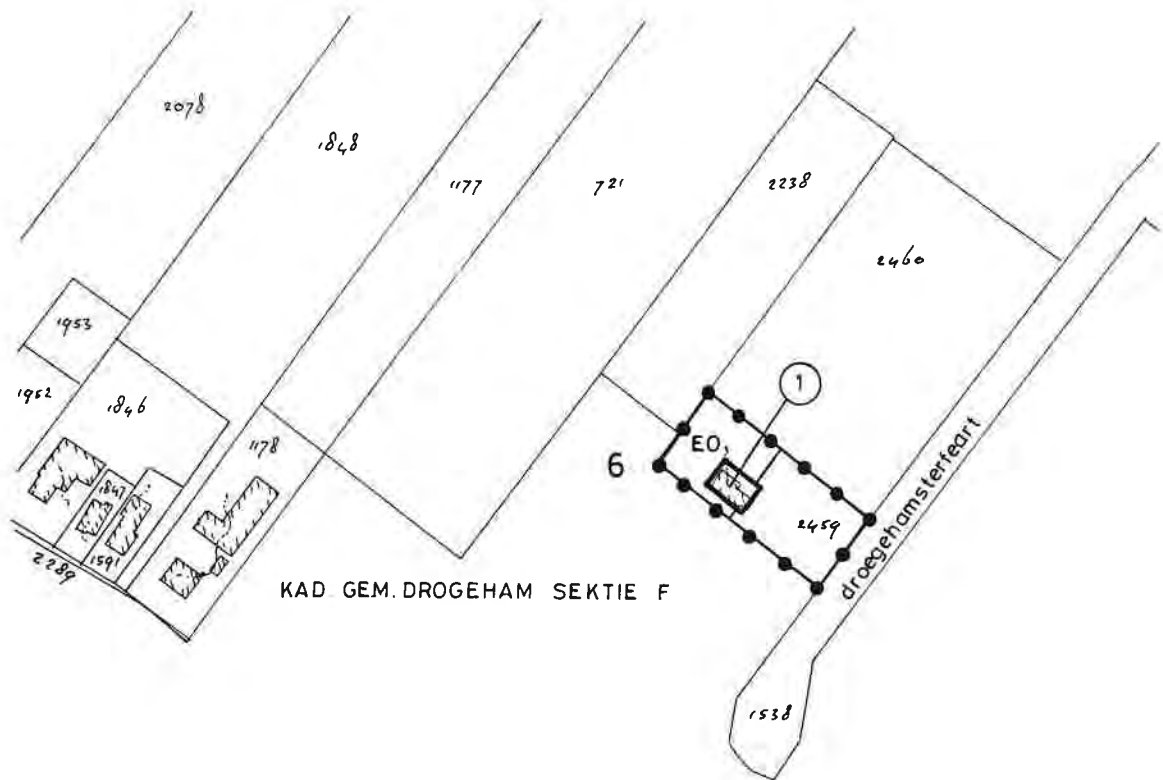
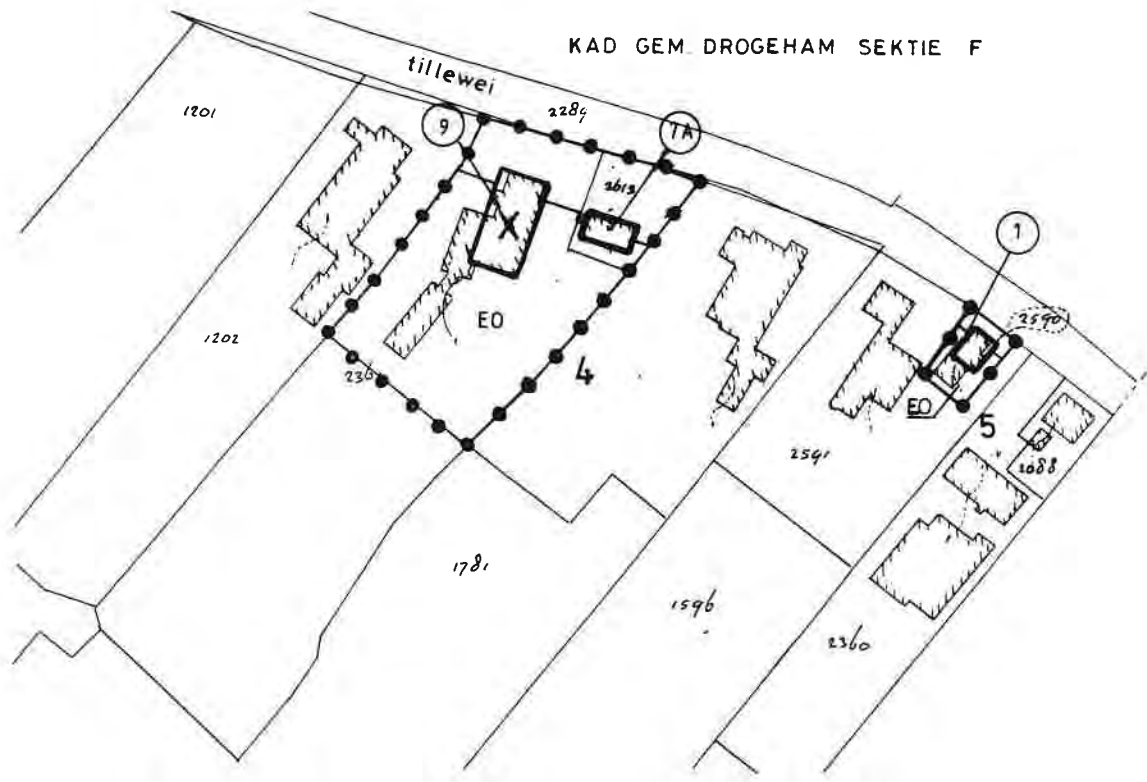


DROGEHAM. plandeelvergroting 3



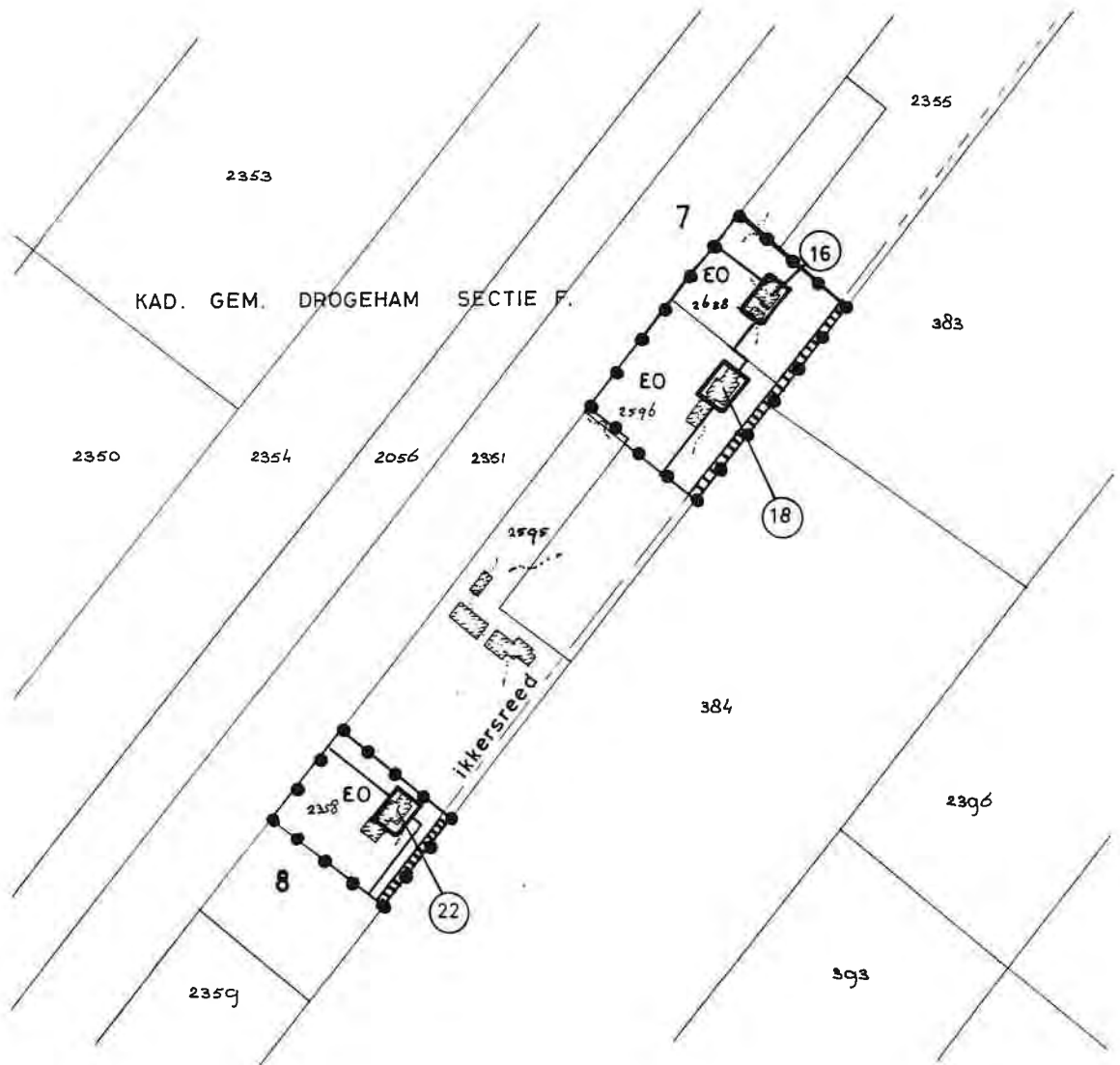
KAD. GEM. DROGEHAM SEKTIE F

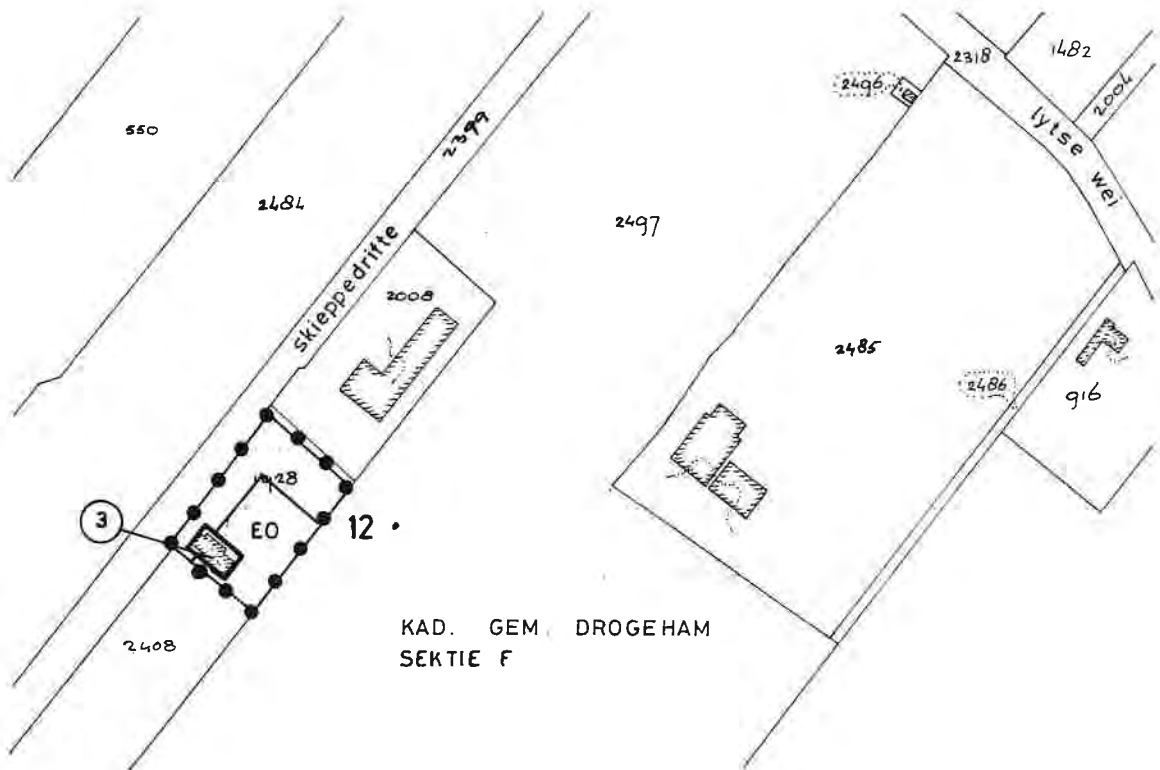
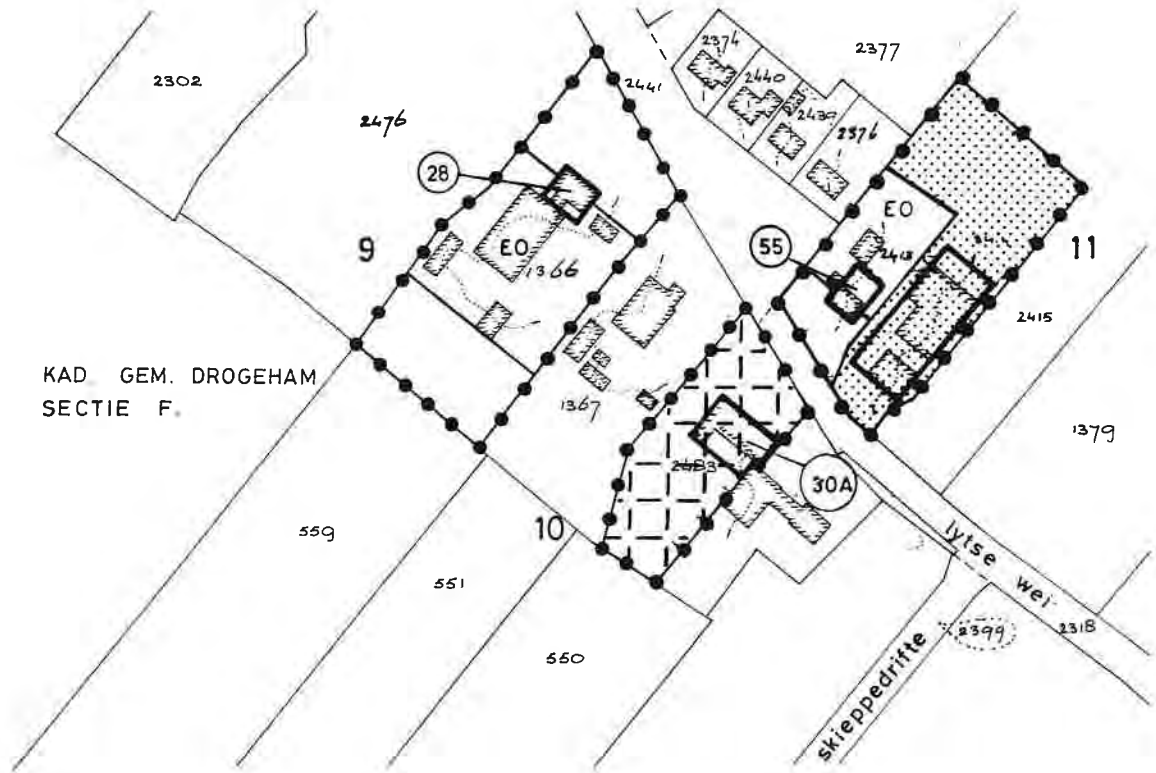


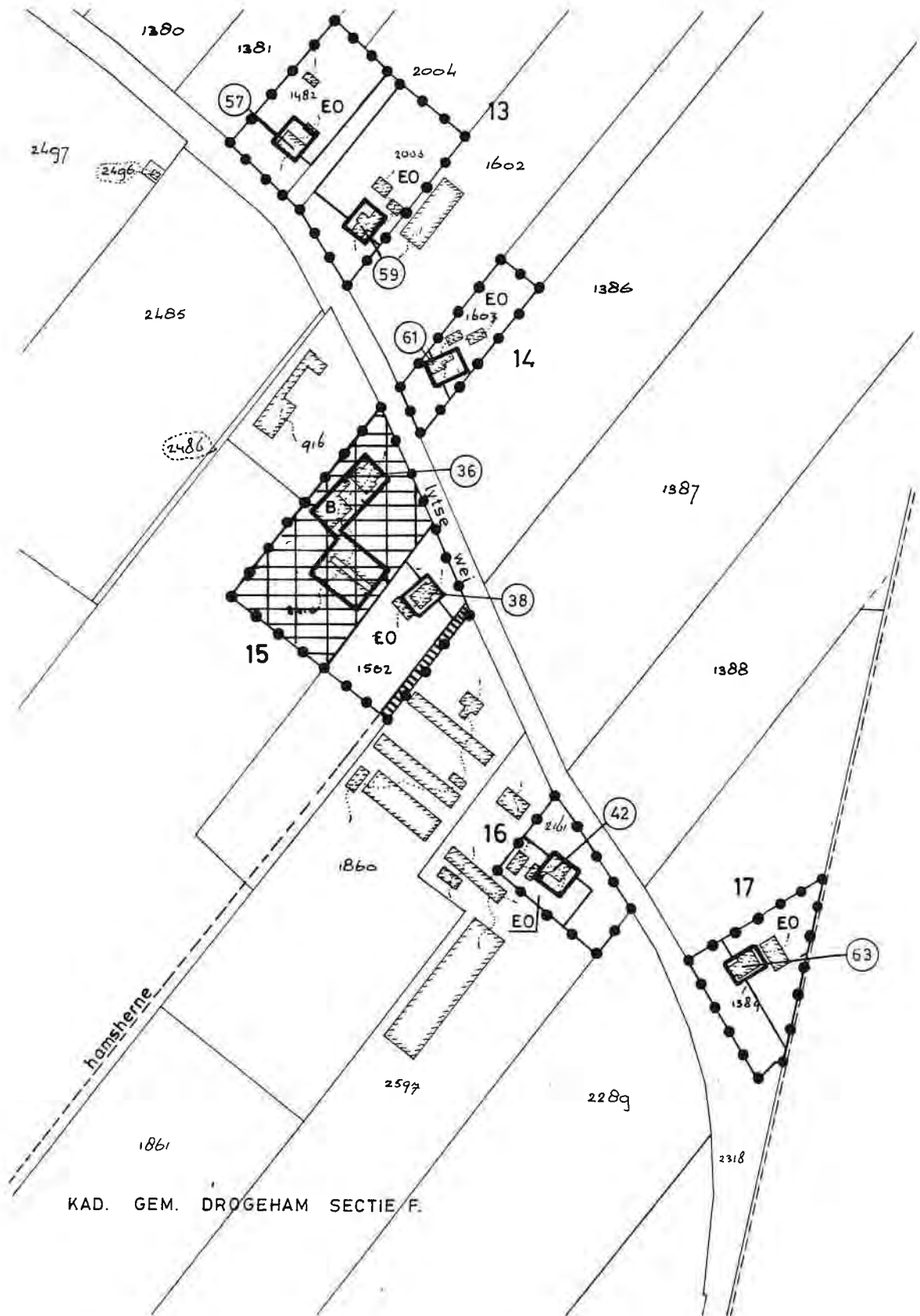


gemeentewerken
afd. planologie

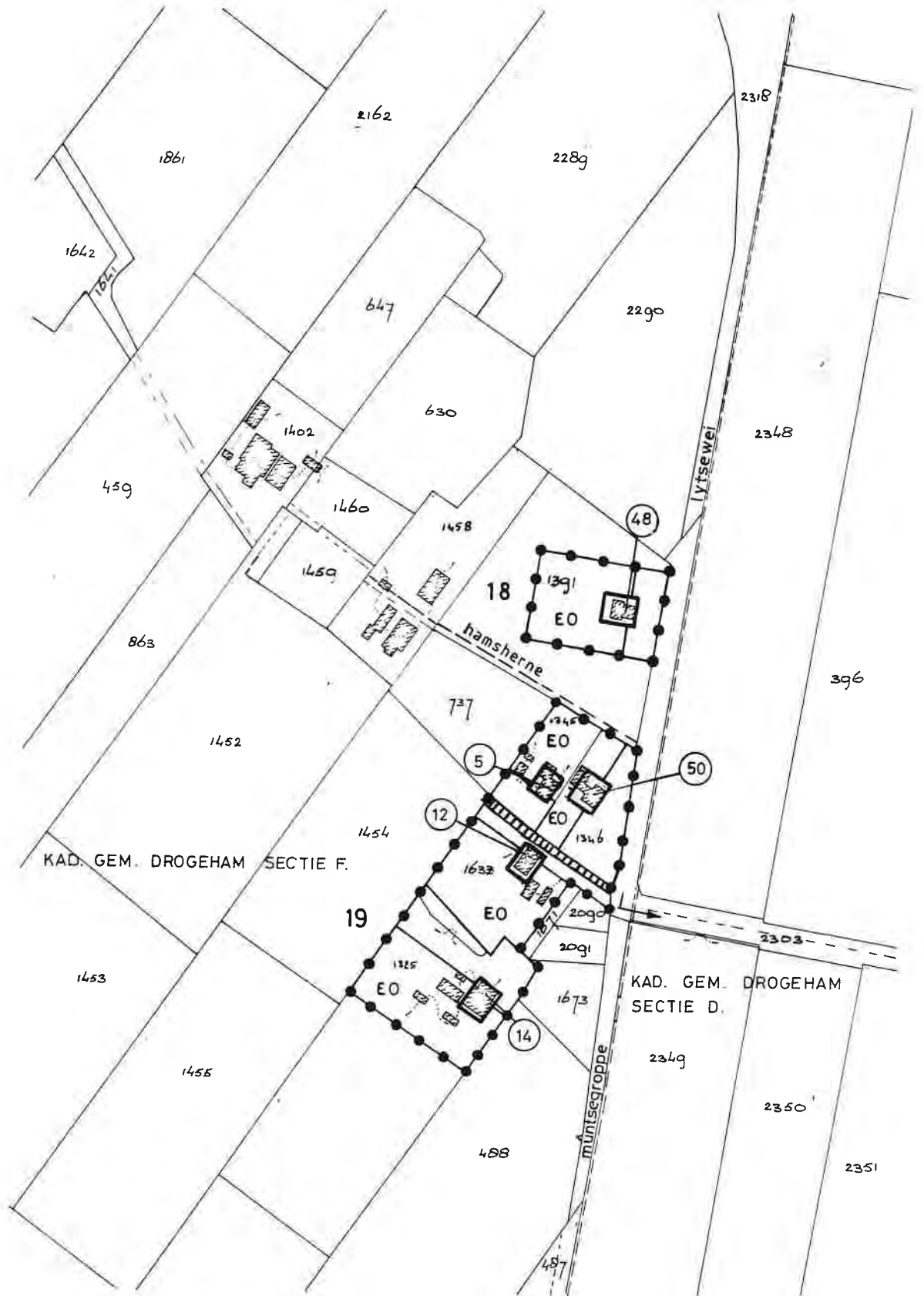


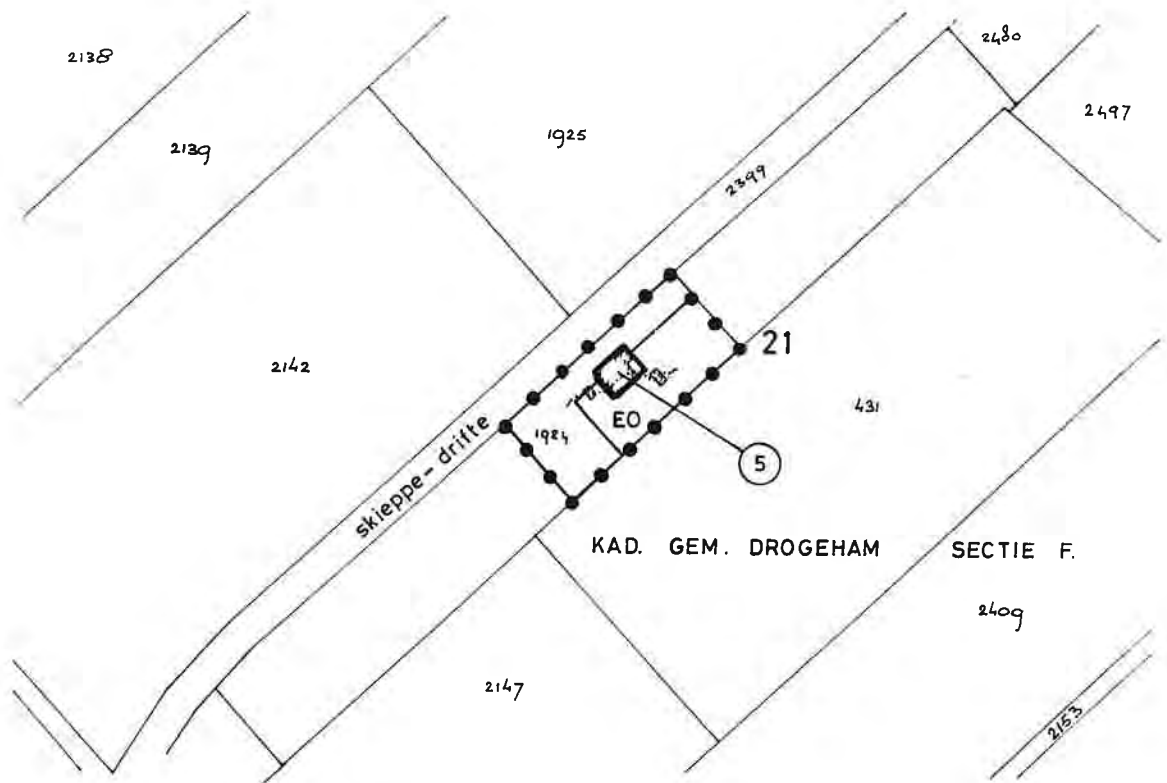
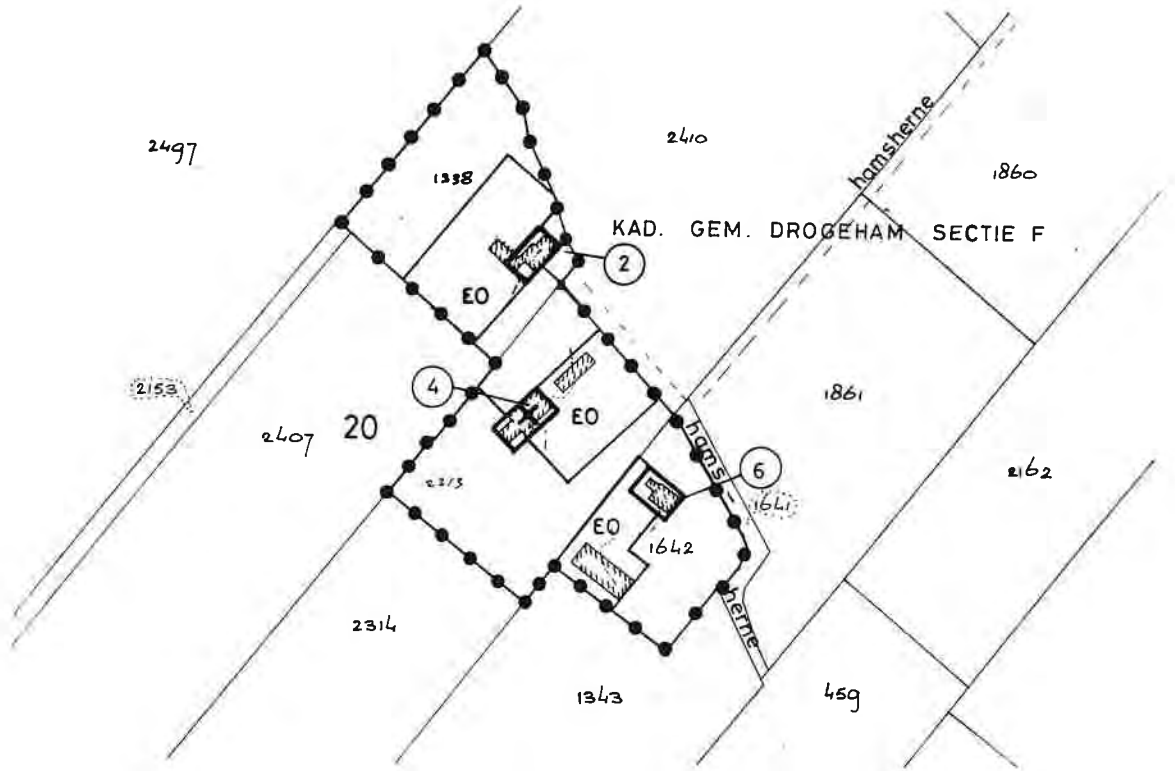


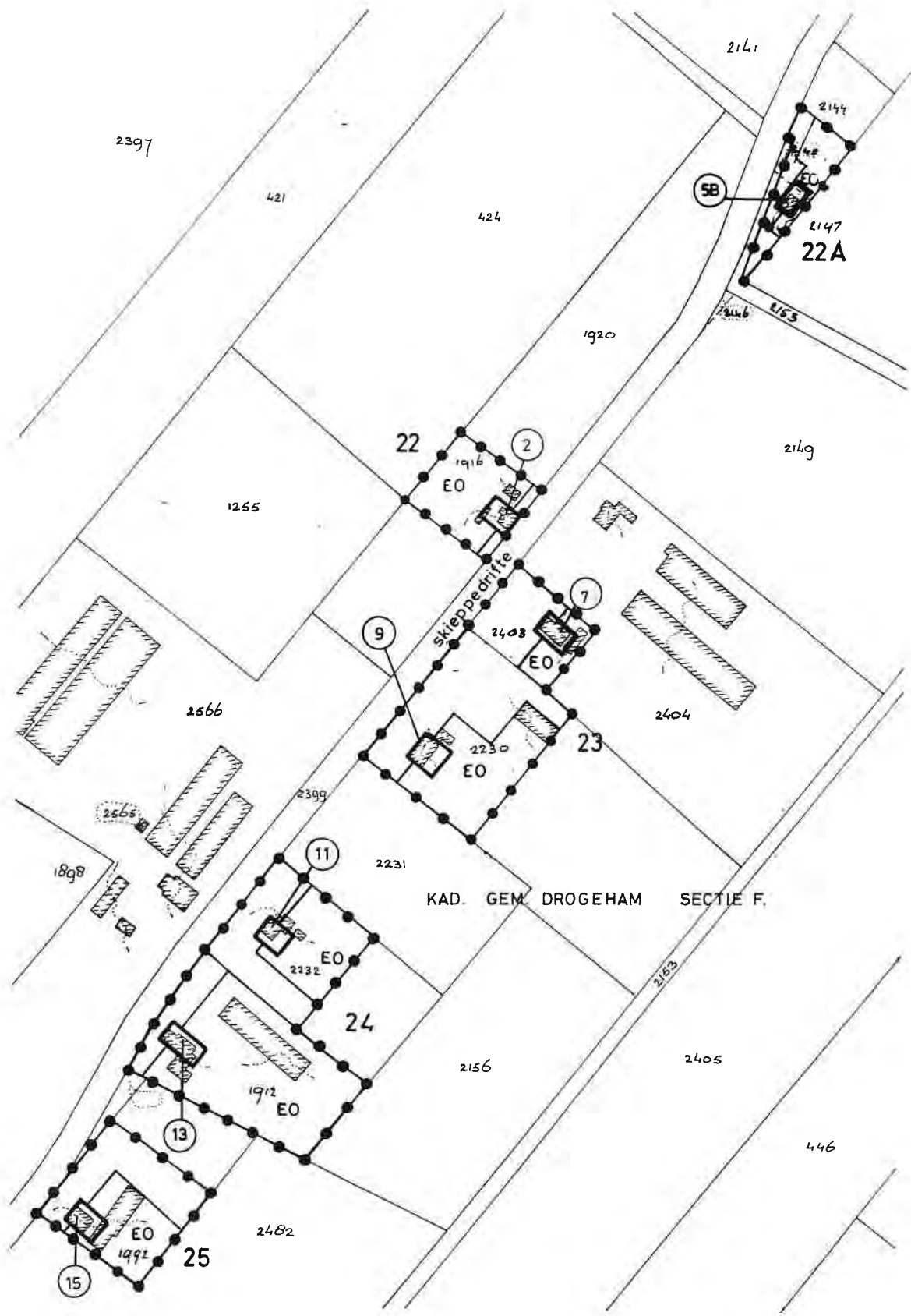




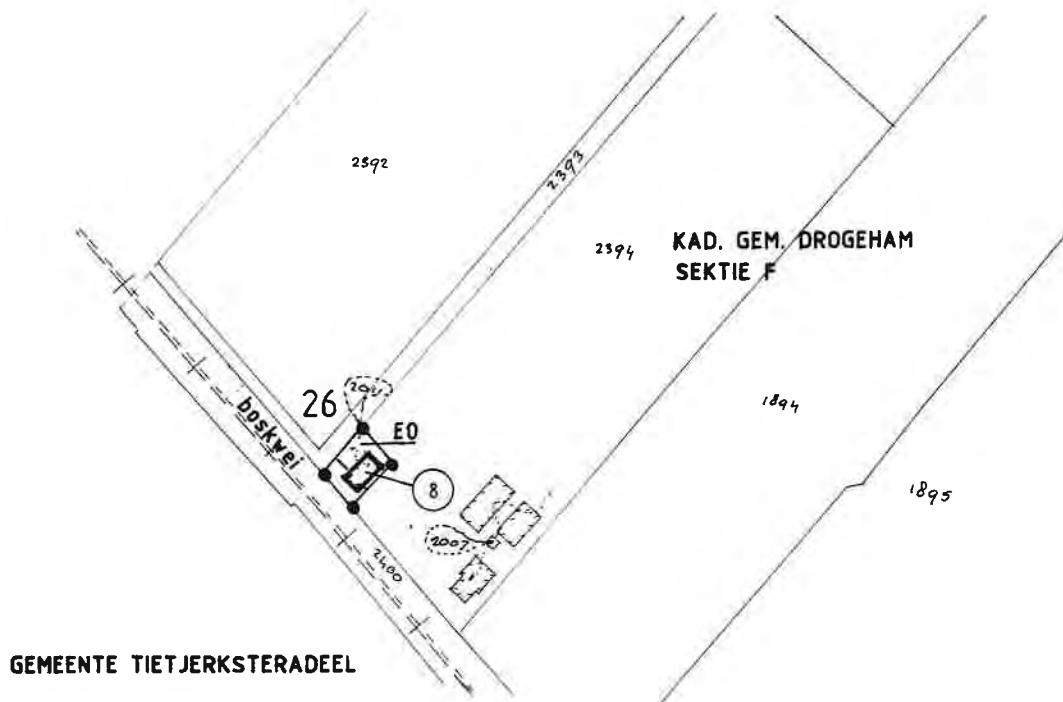
DROGEHAM, plandeelvergroting 18 en 19



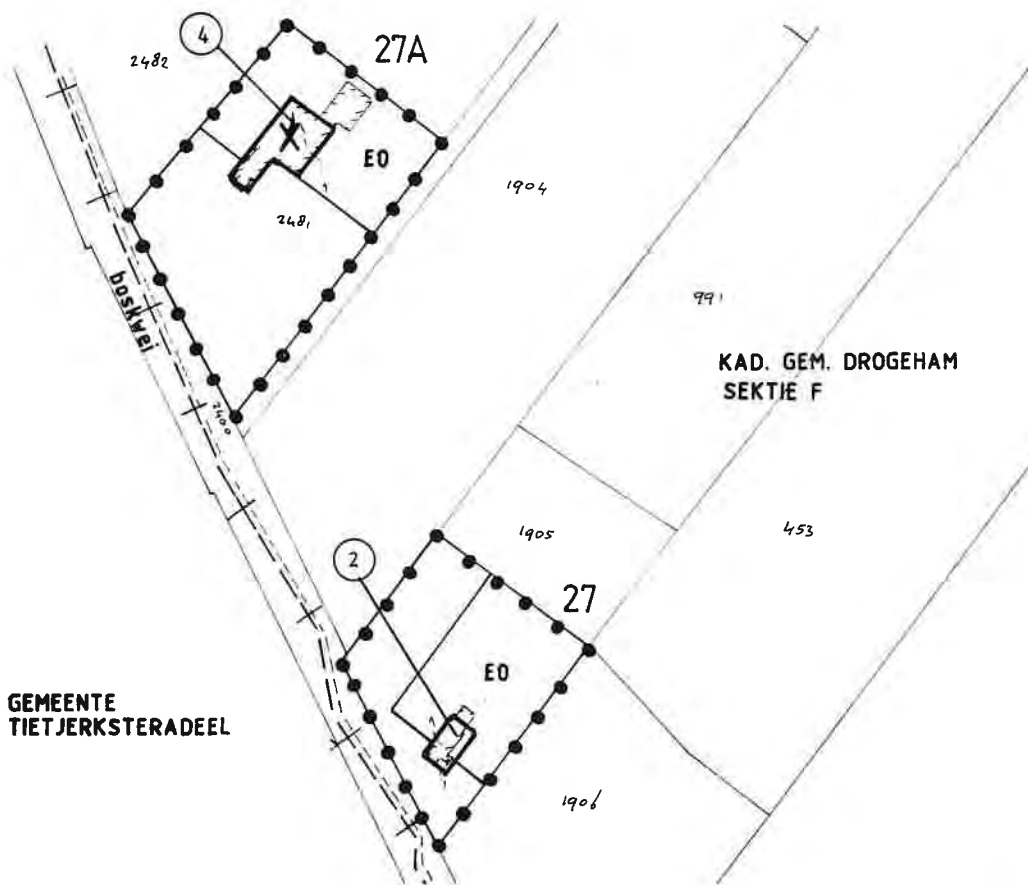




DROGEHAM. plandeelvergroting 26, 27 en 27A



GEMEENTE TIETJERKSTERADEEL

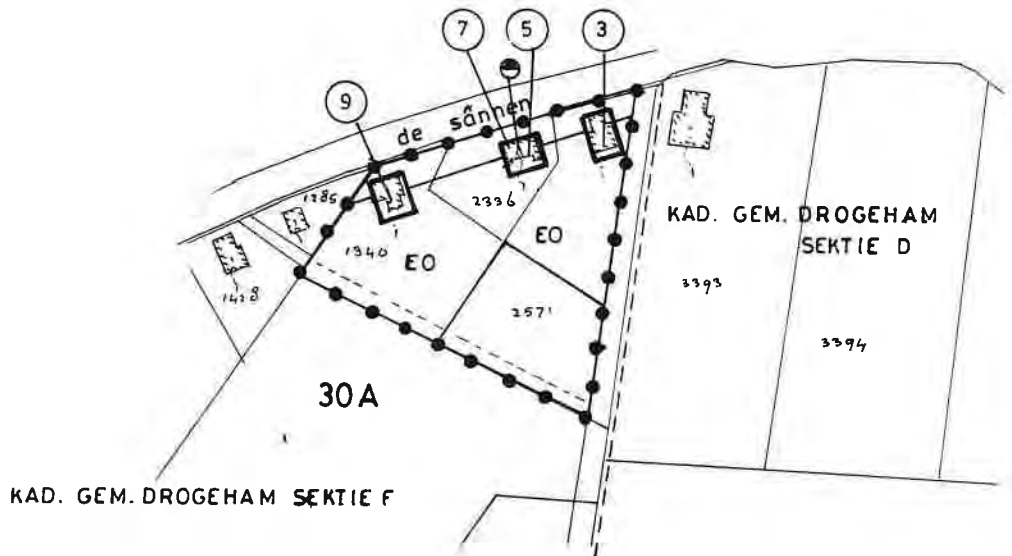
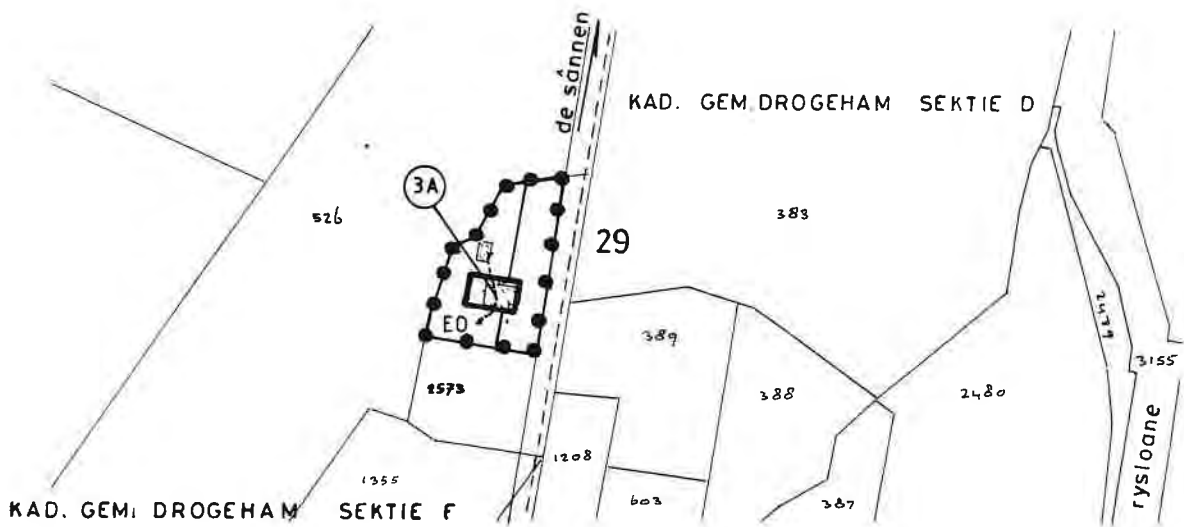
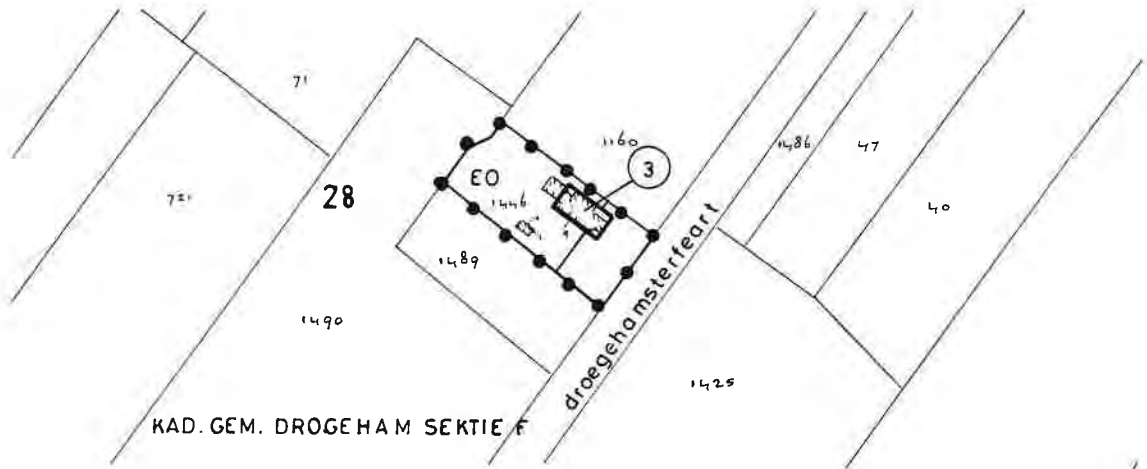


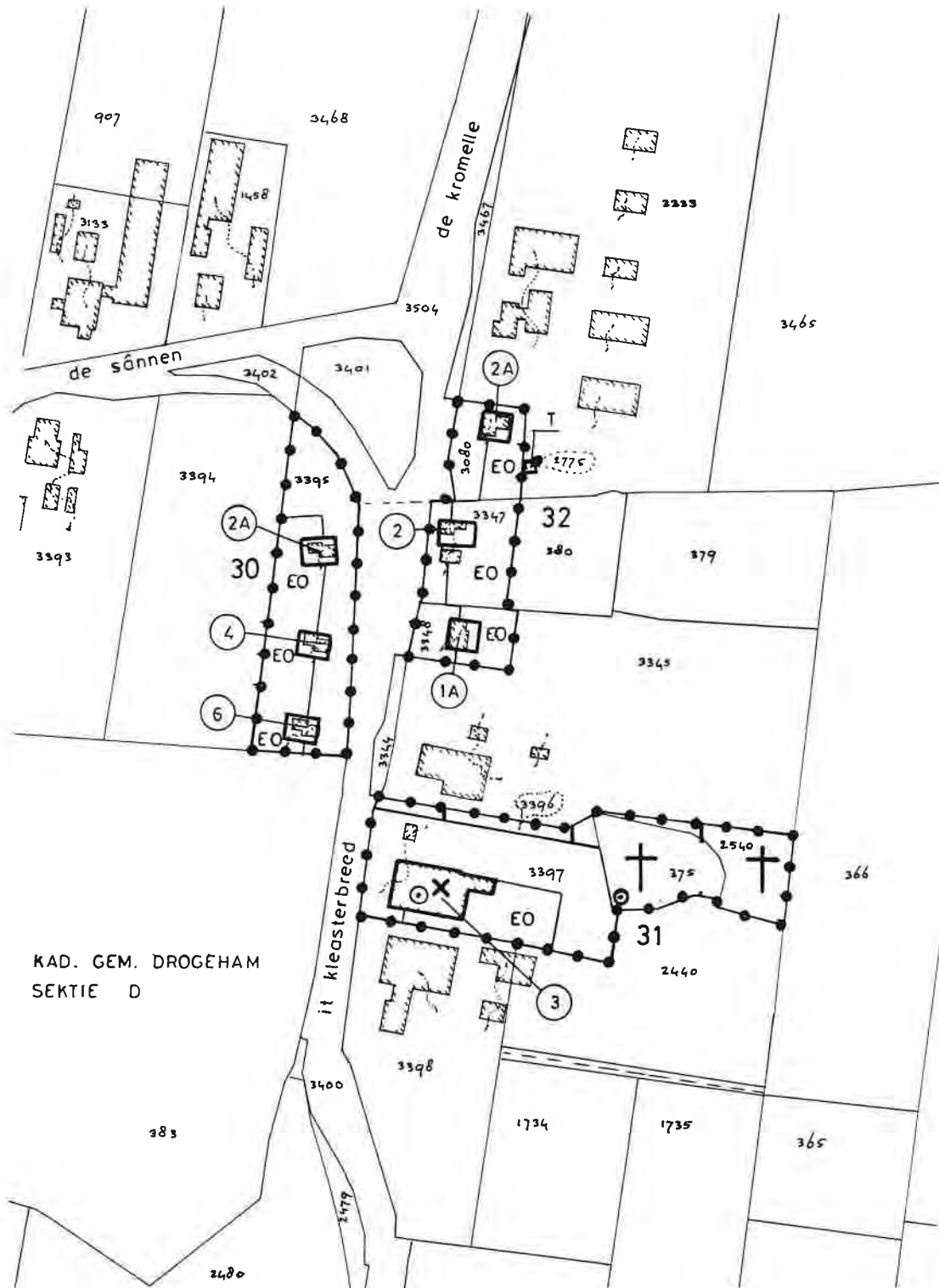
GEMEENTE
TIETJERKSTERADEEL

gemeentewerken
afd. planologie

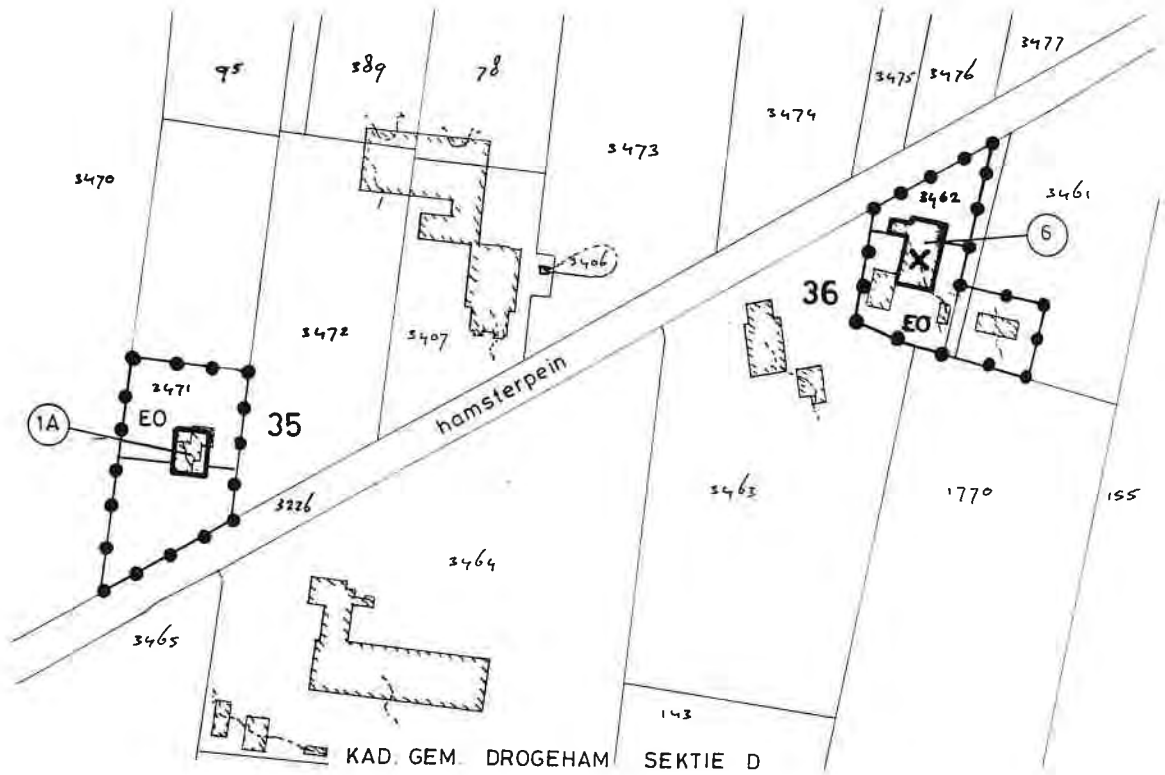
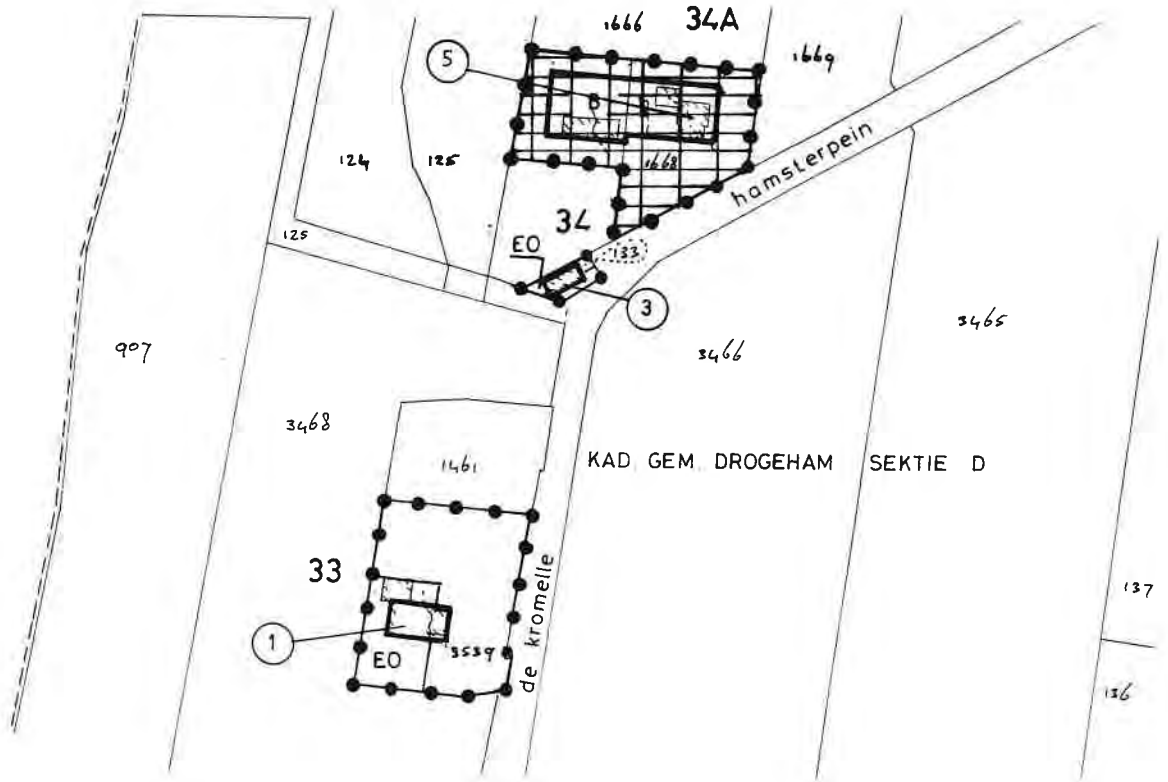


DROGEHAM. plandeelvergroting 28 t. m. 30A





KAD. GEM. DROGEHAM
SEKTIE D

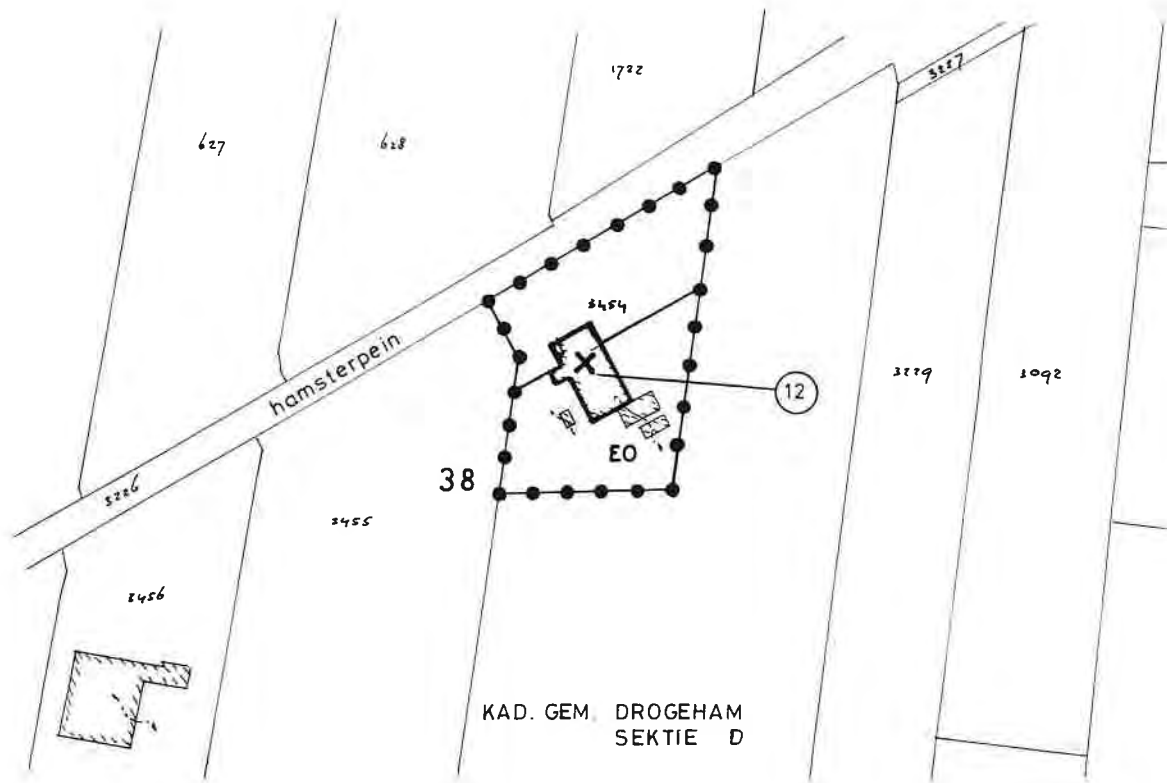
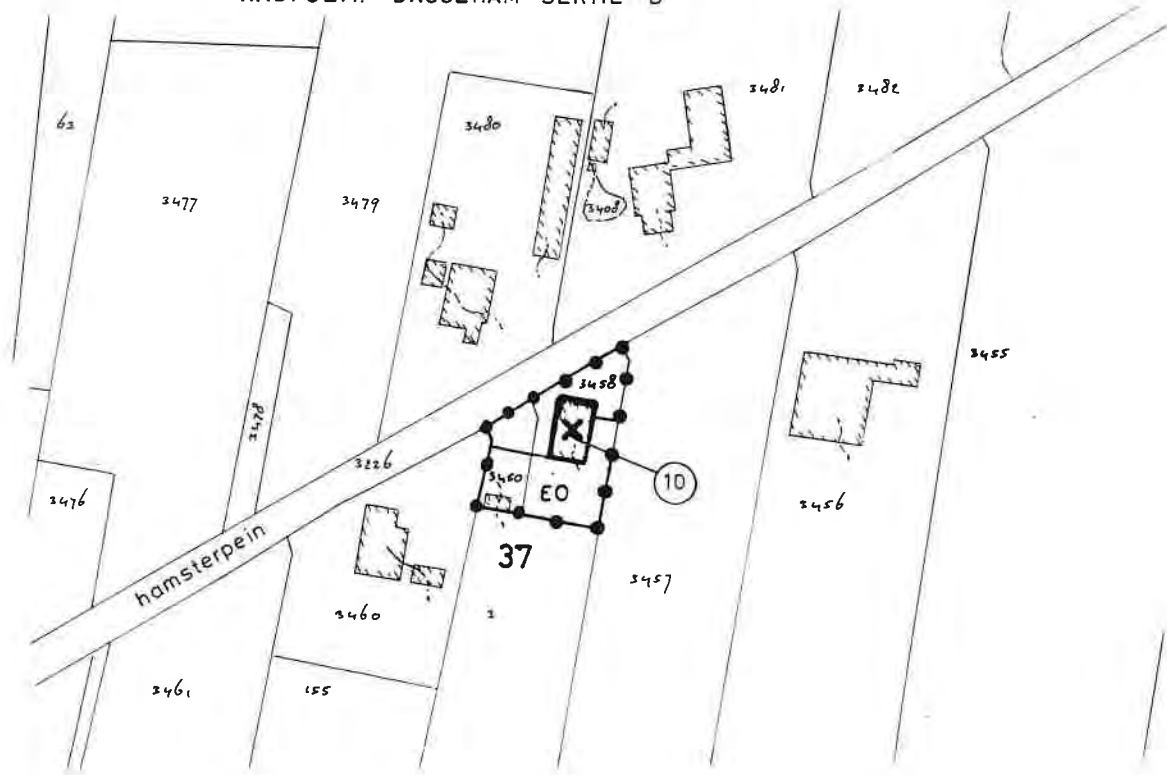


gemeentewerken
afd. planologie



DROGEHAM. plandeelvergroting 37 en 38

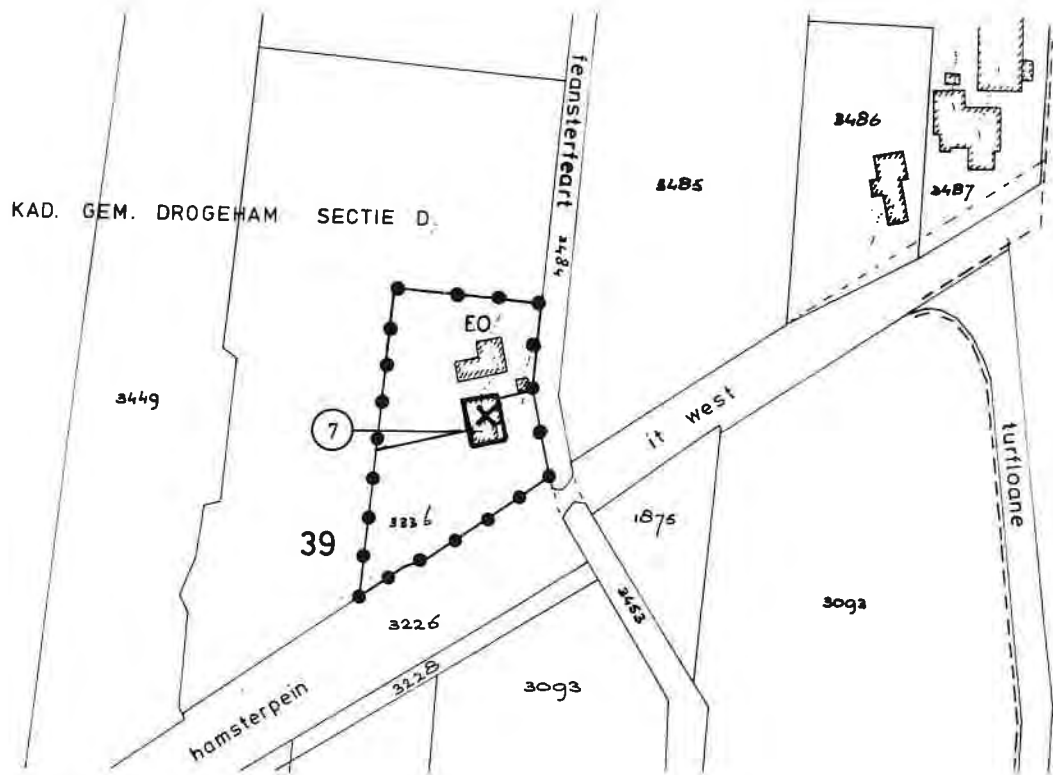
KAD. GEM. DROGEHAM SEKTIE D



KAD. GEM. DROGEHAM SEKTIE D

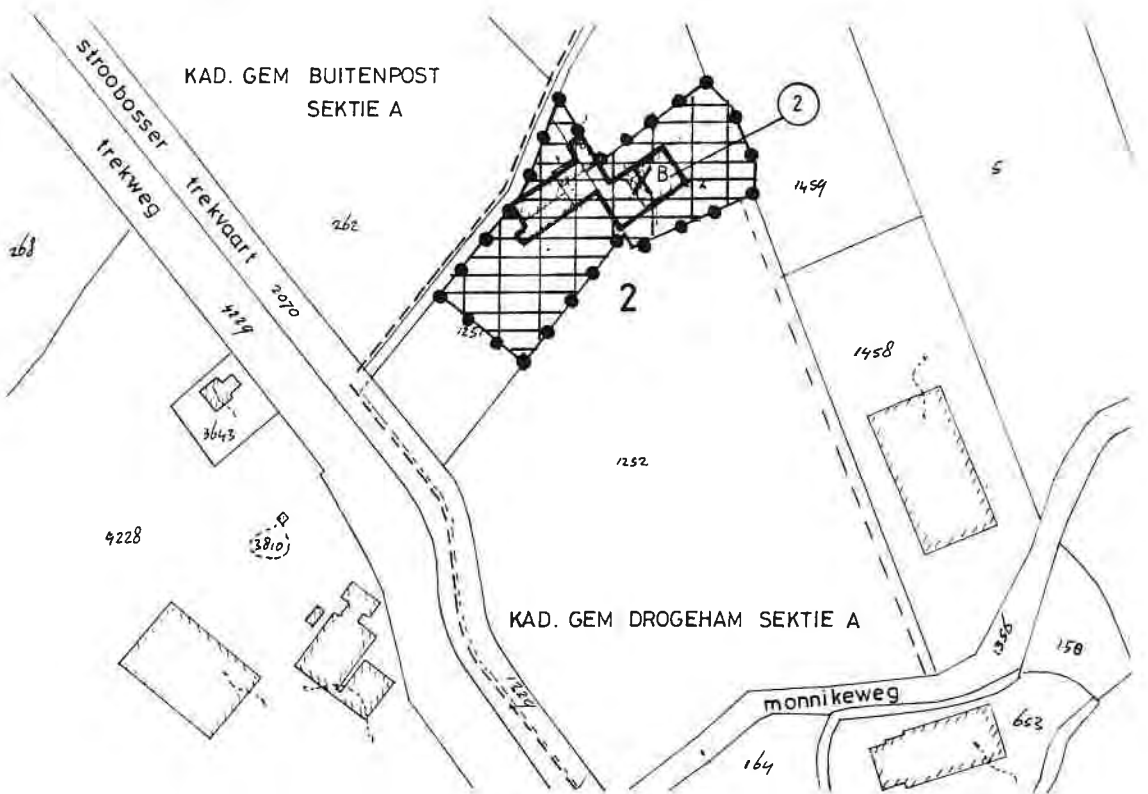
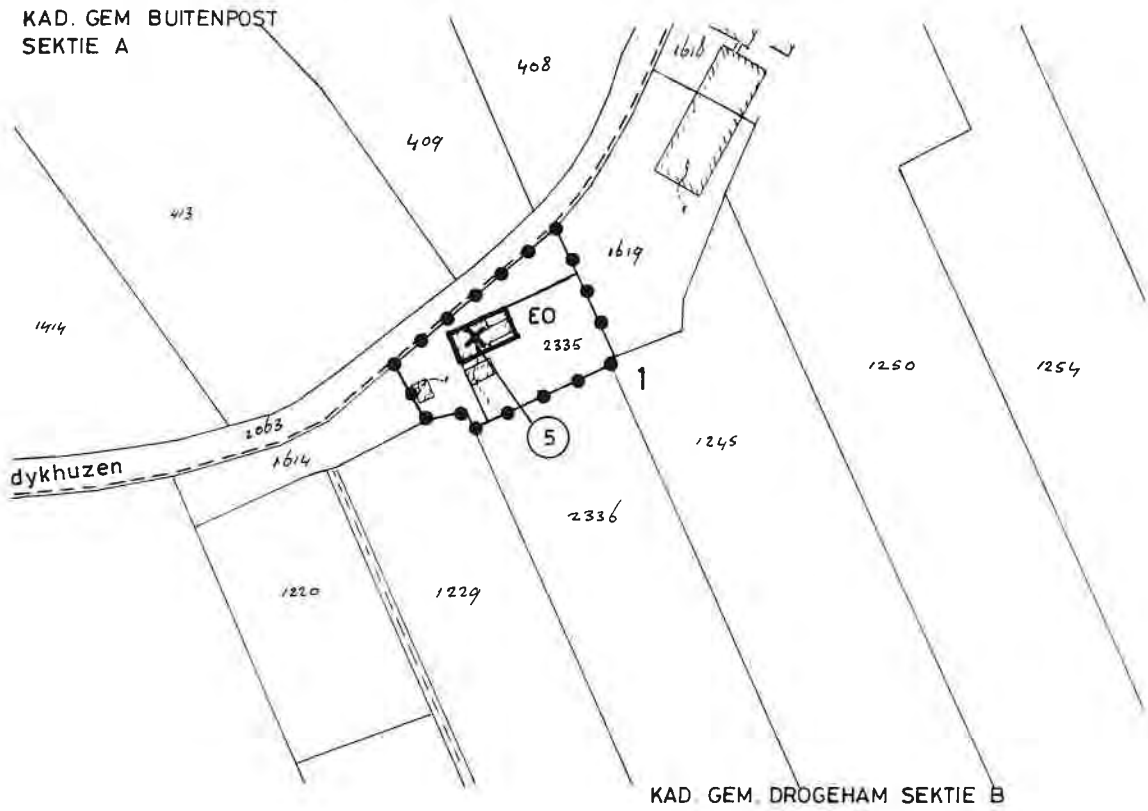
**gemeentewerken
afd. planologie**



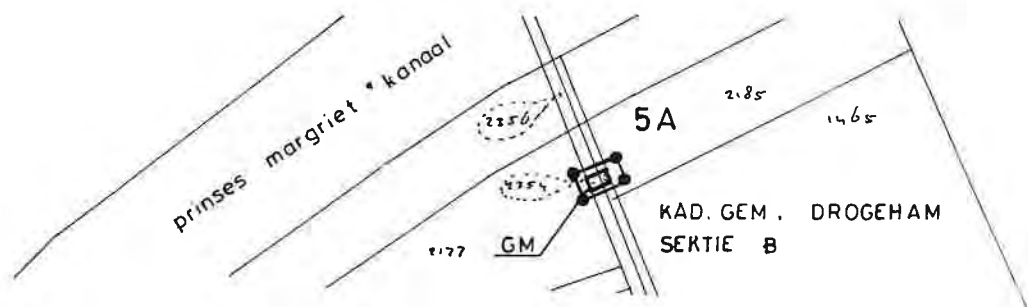
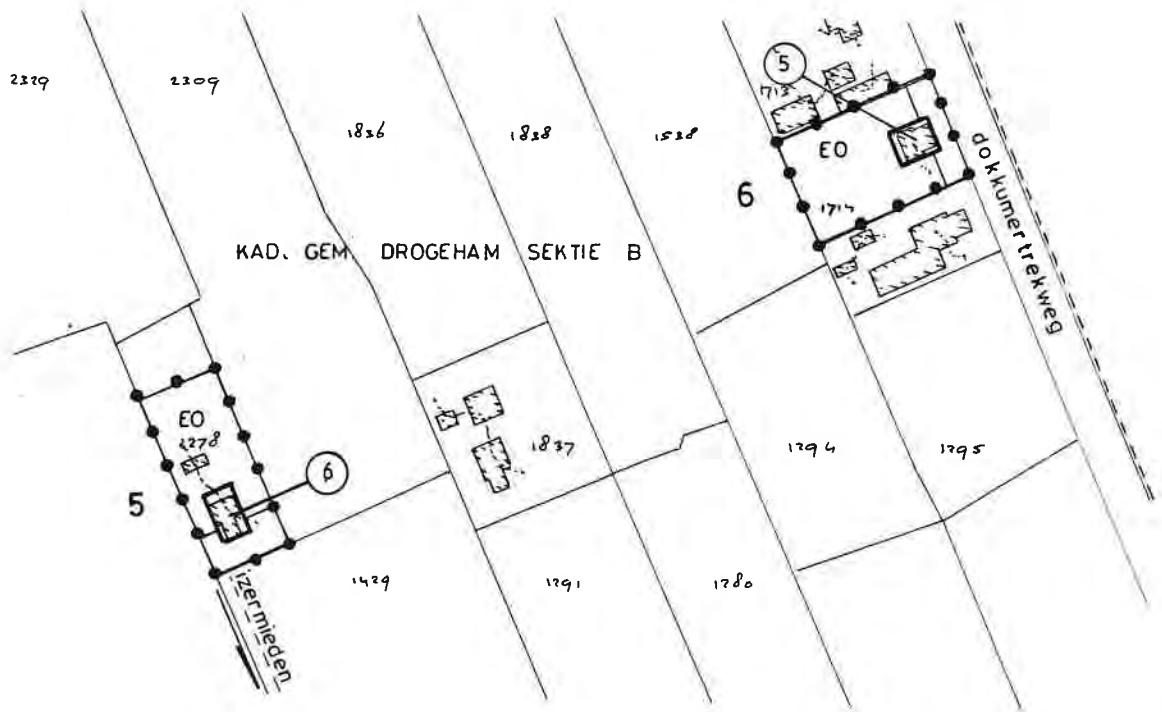
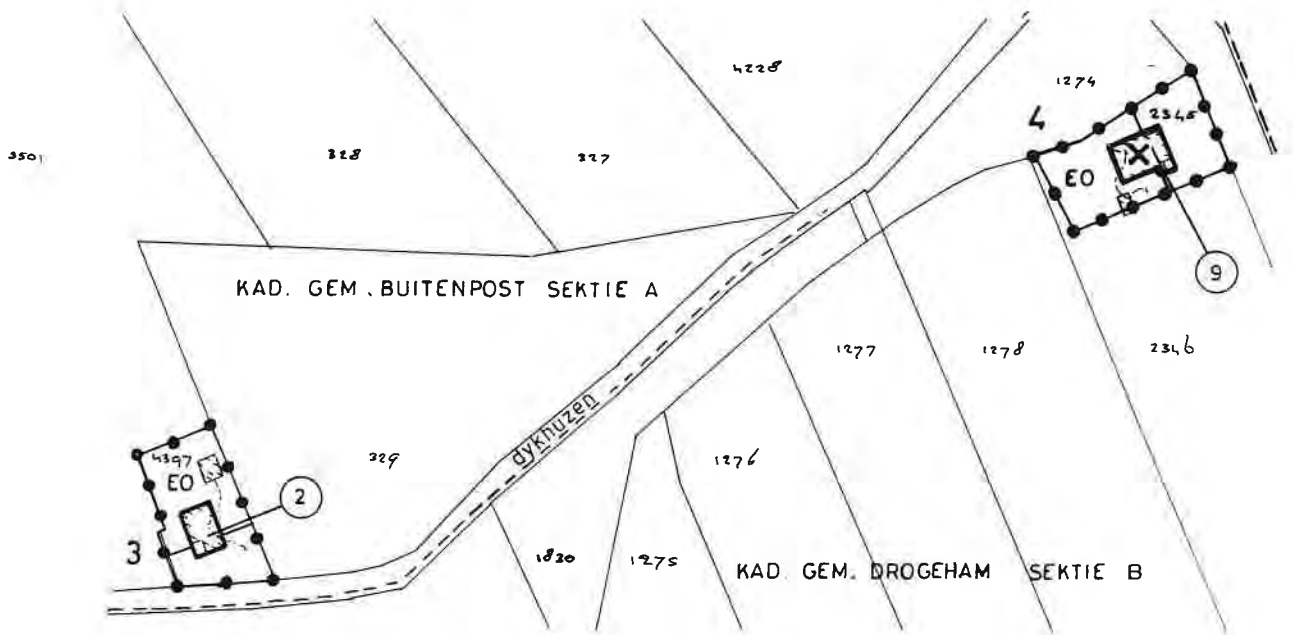


Dorpsgebied Gerkesklooster-Stroobos

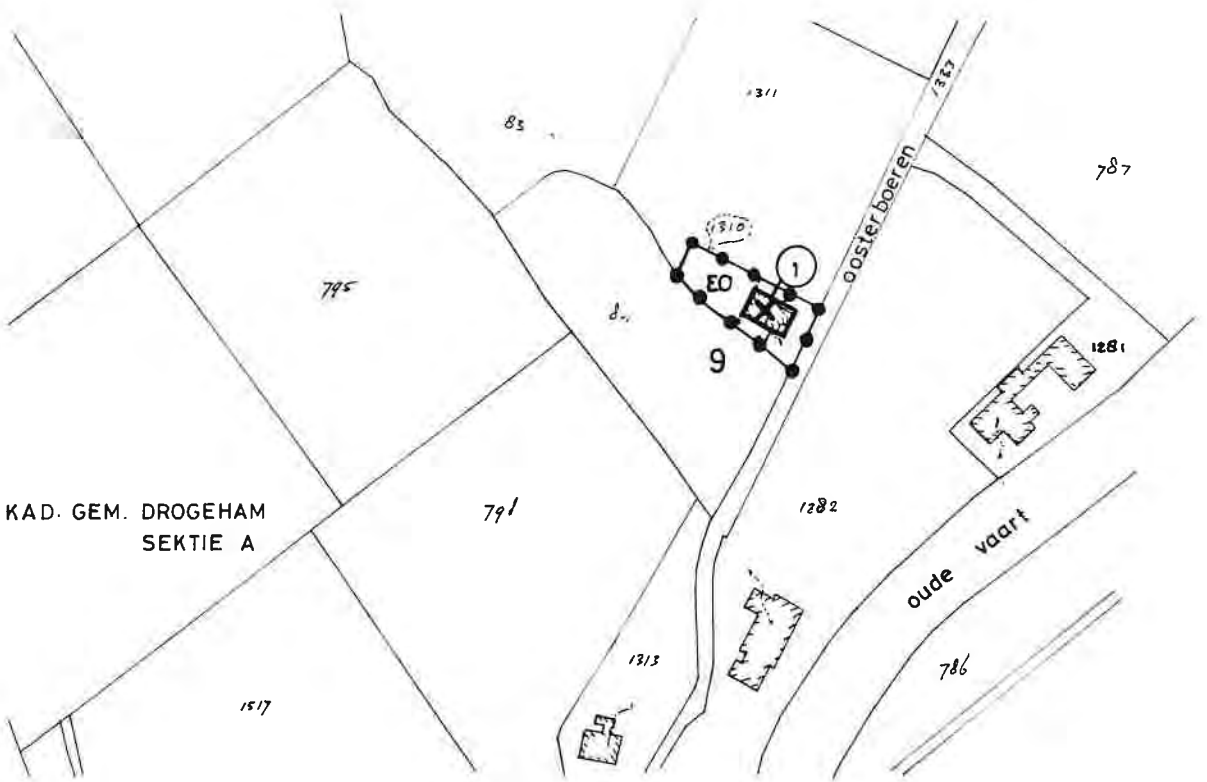
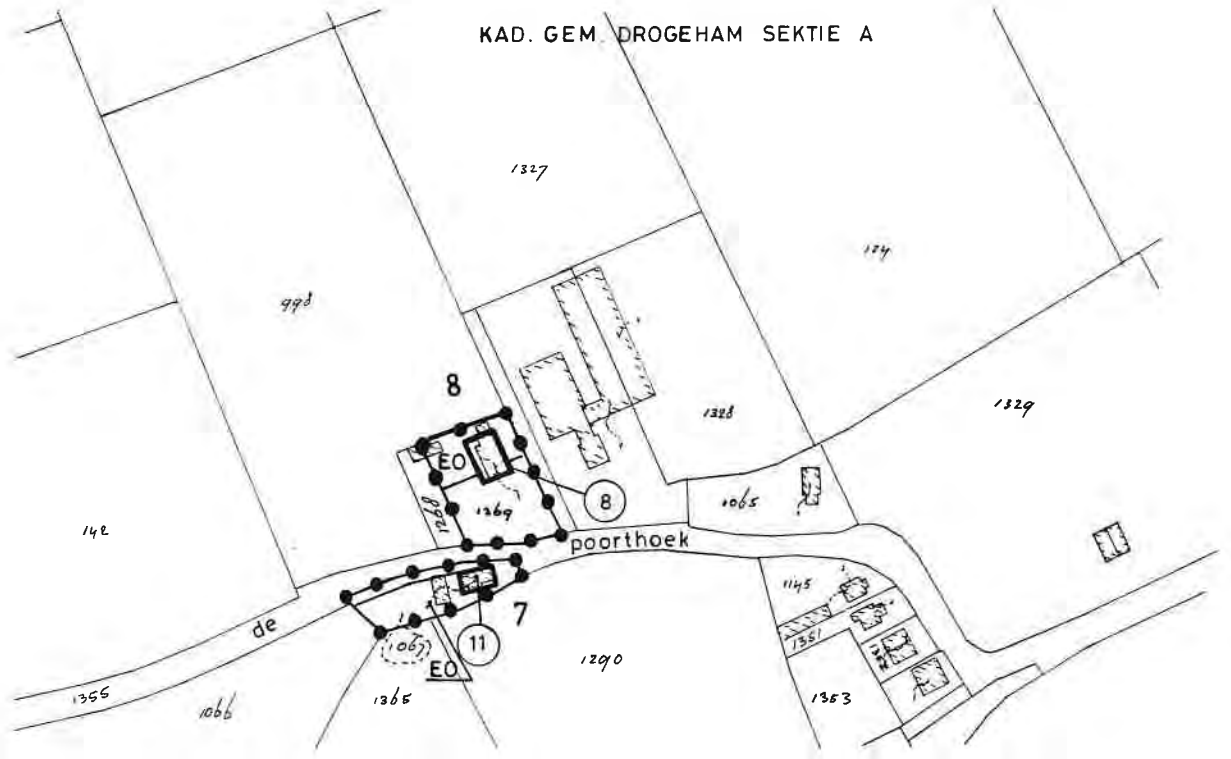
GERKESKLOOSTER - STROOBOS. plandeelvergroting 1 en 2



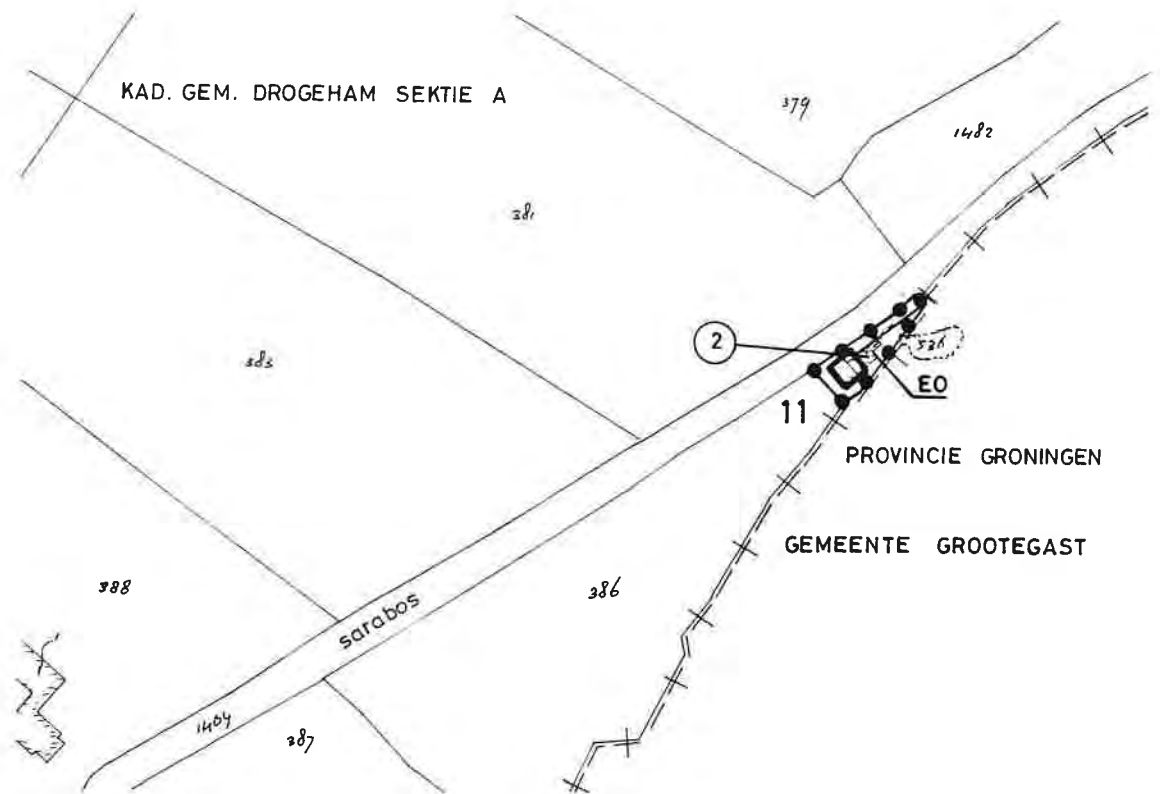
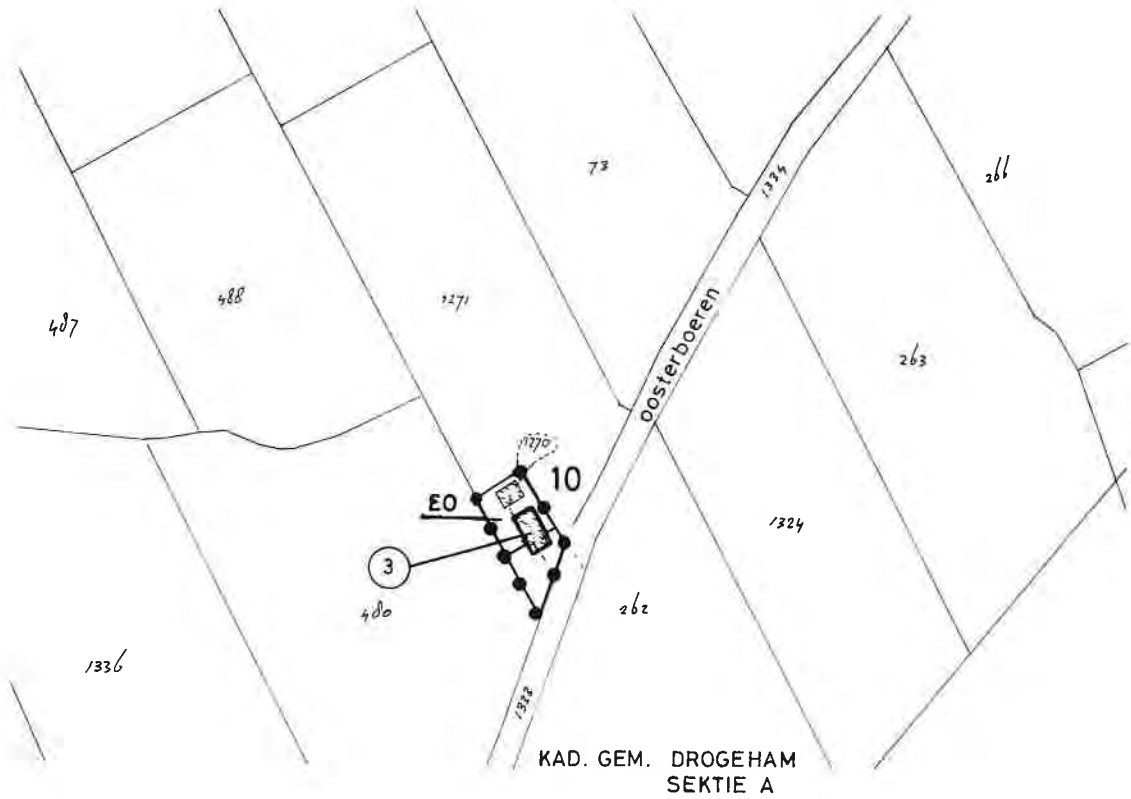
GERKESKLOOSTER - STROOBOS, plandeelvergroting 3 t. m. 6

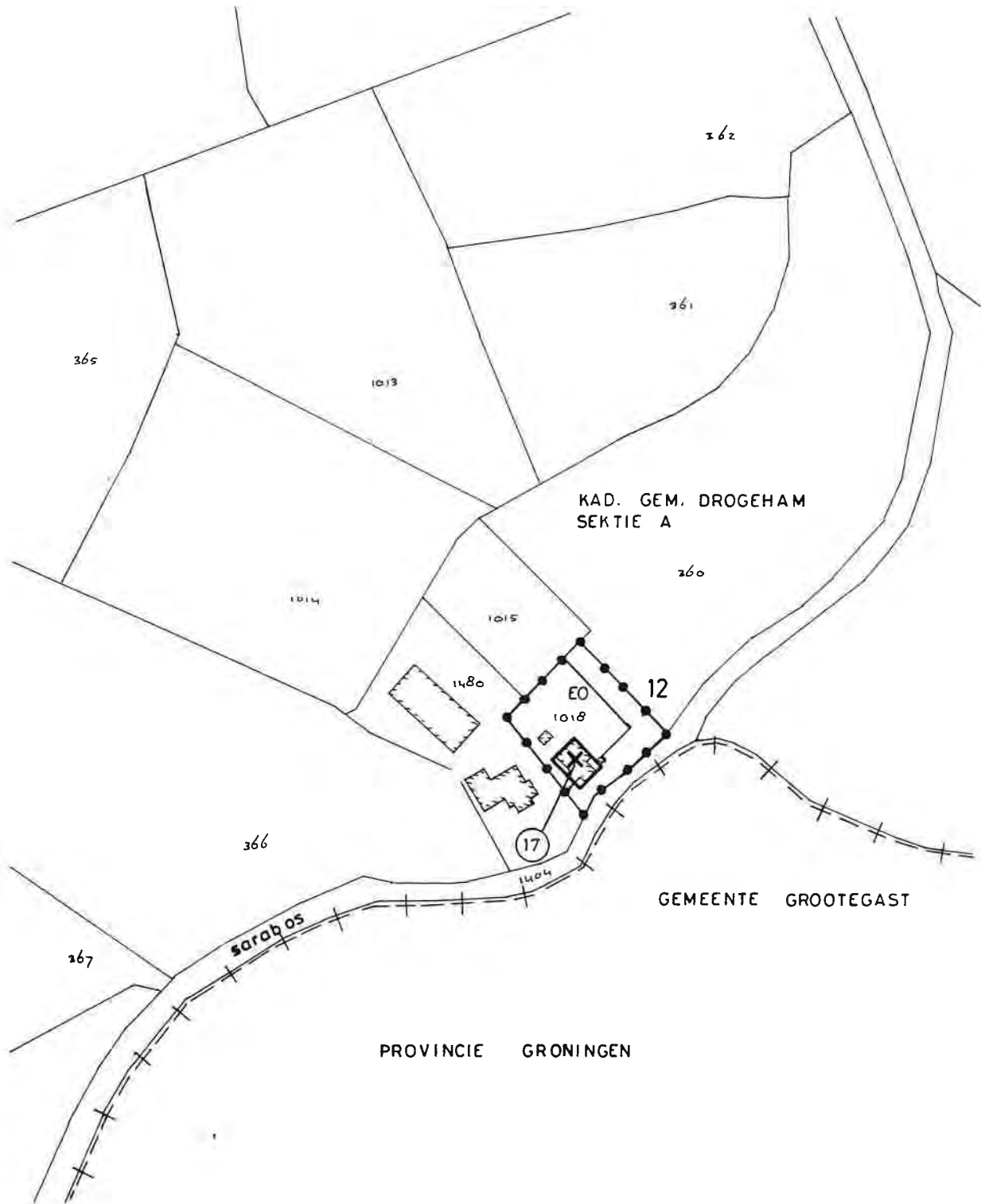


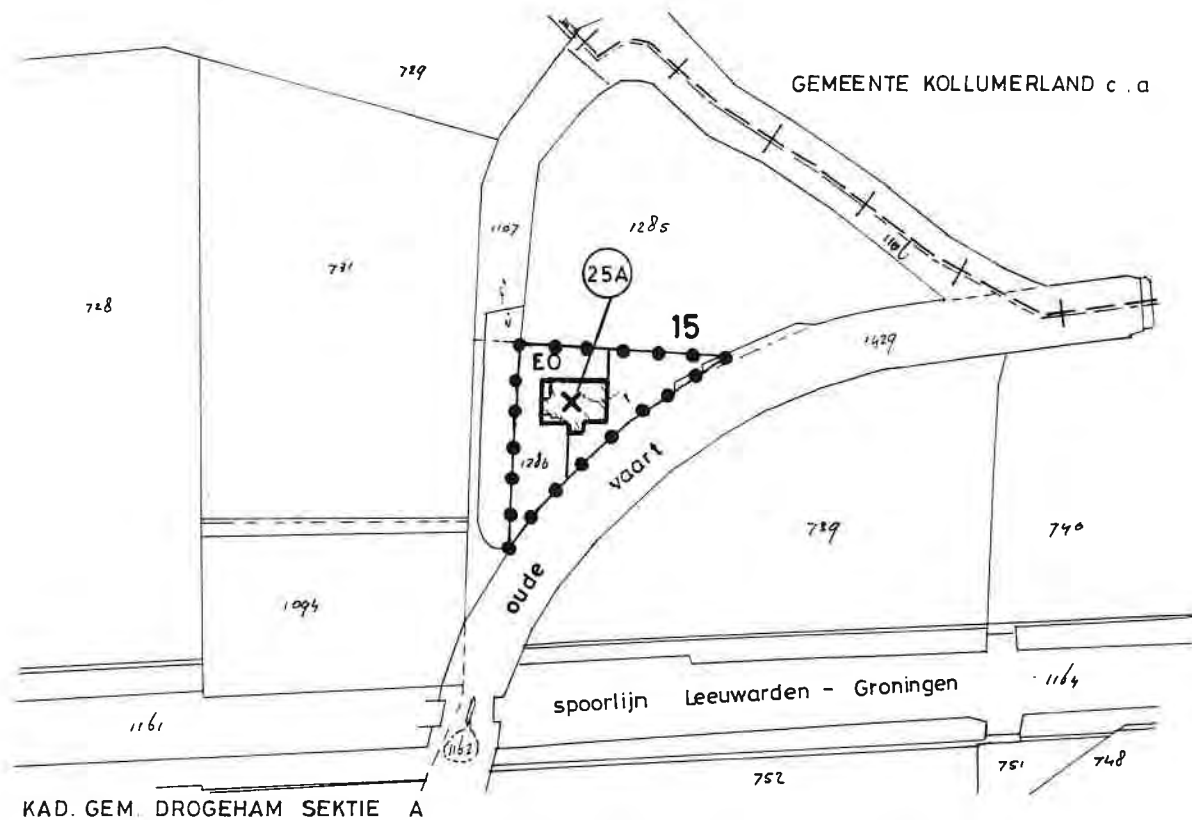
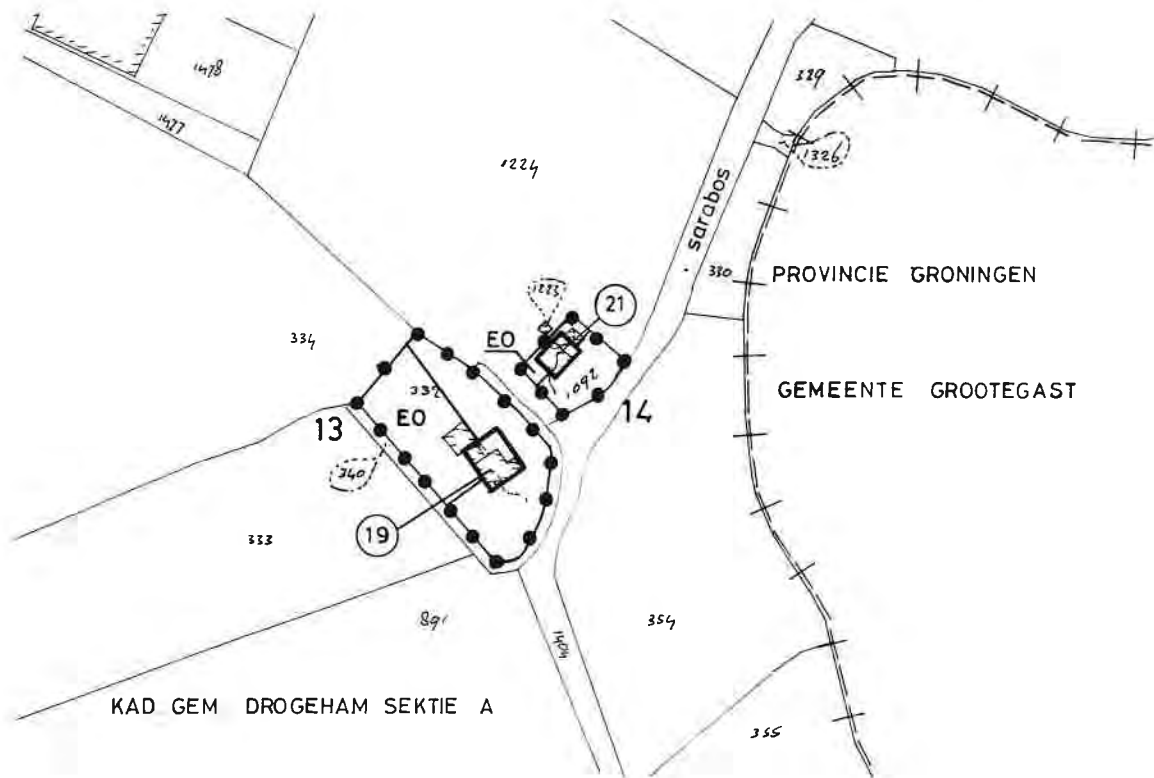
GERKESKLOOSTER - STROOBOS. plandeelvergroting 7 t.m. 9

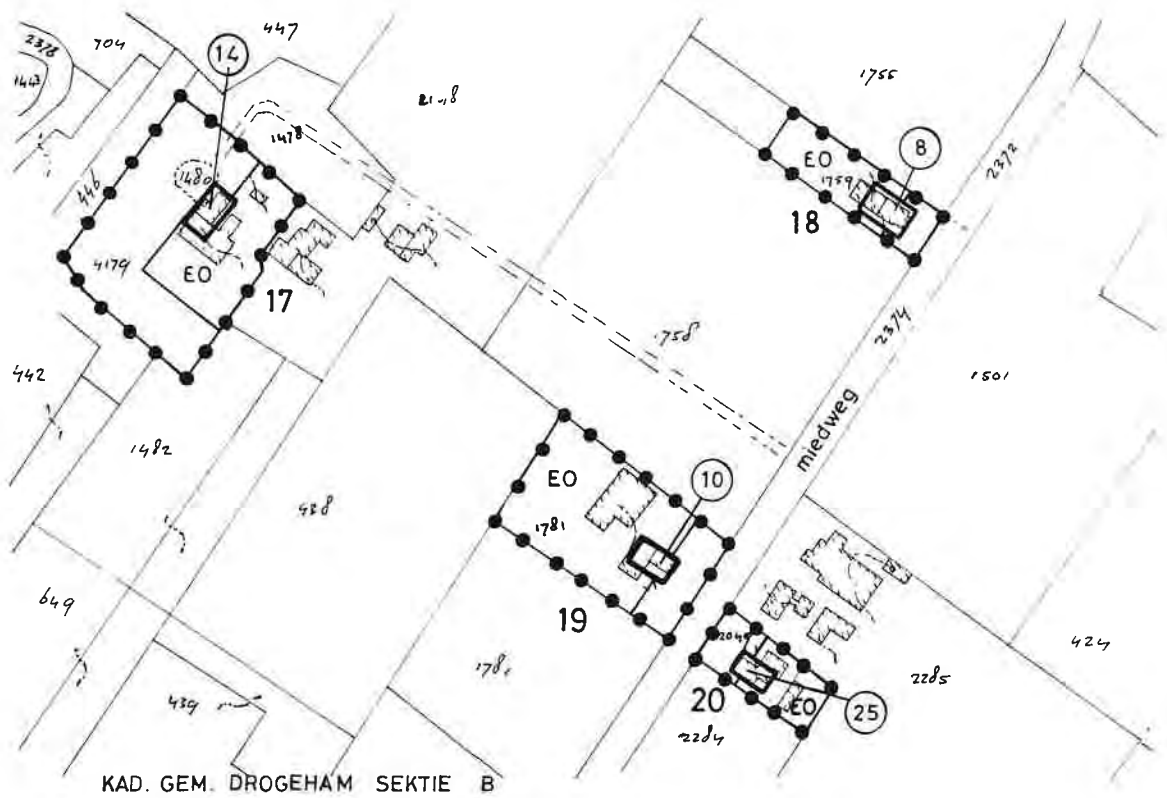
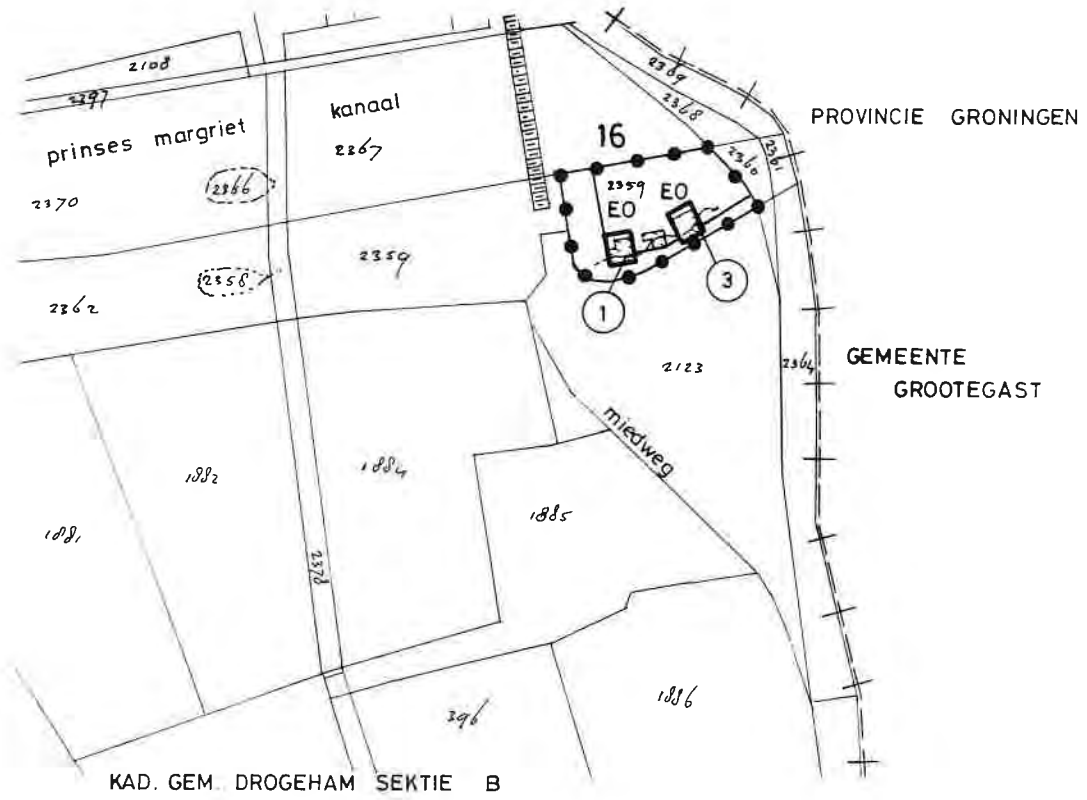


GERKESKLOOSTER - STROOBOS. plandeelvergroting 10 en 11

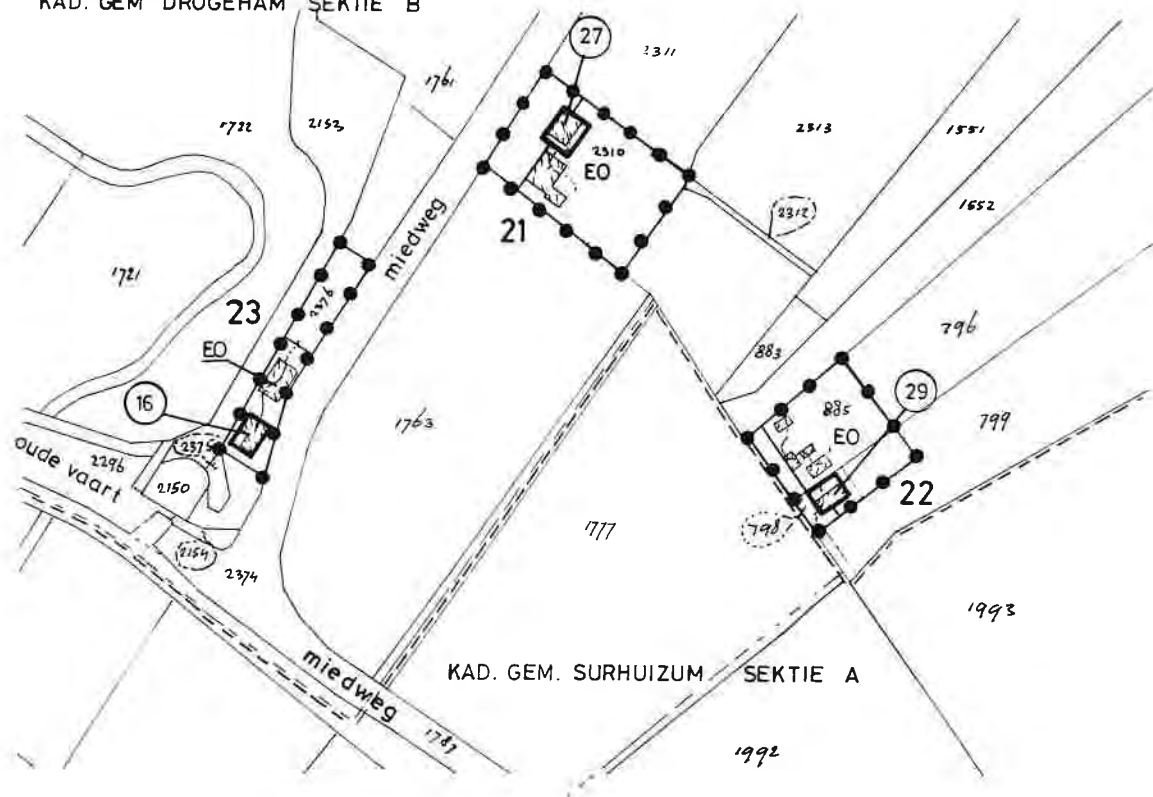






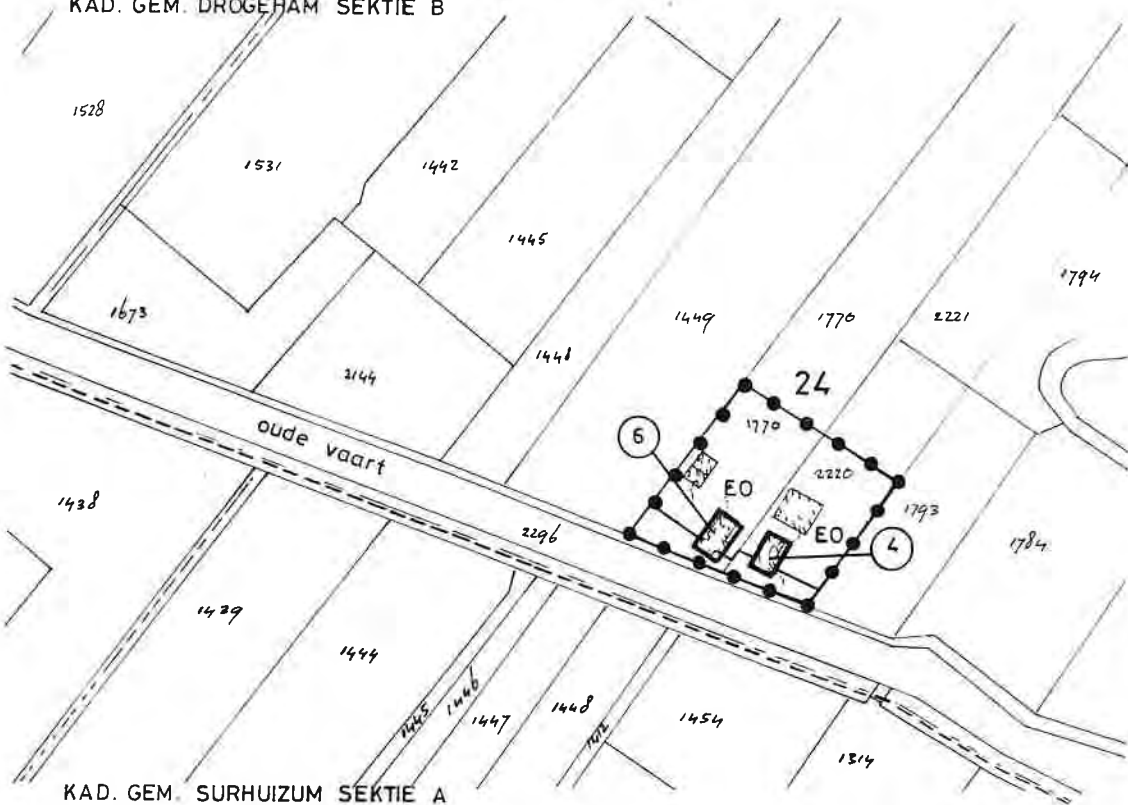


KAD. GEM. DROGEHAM SEKTIE B



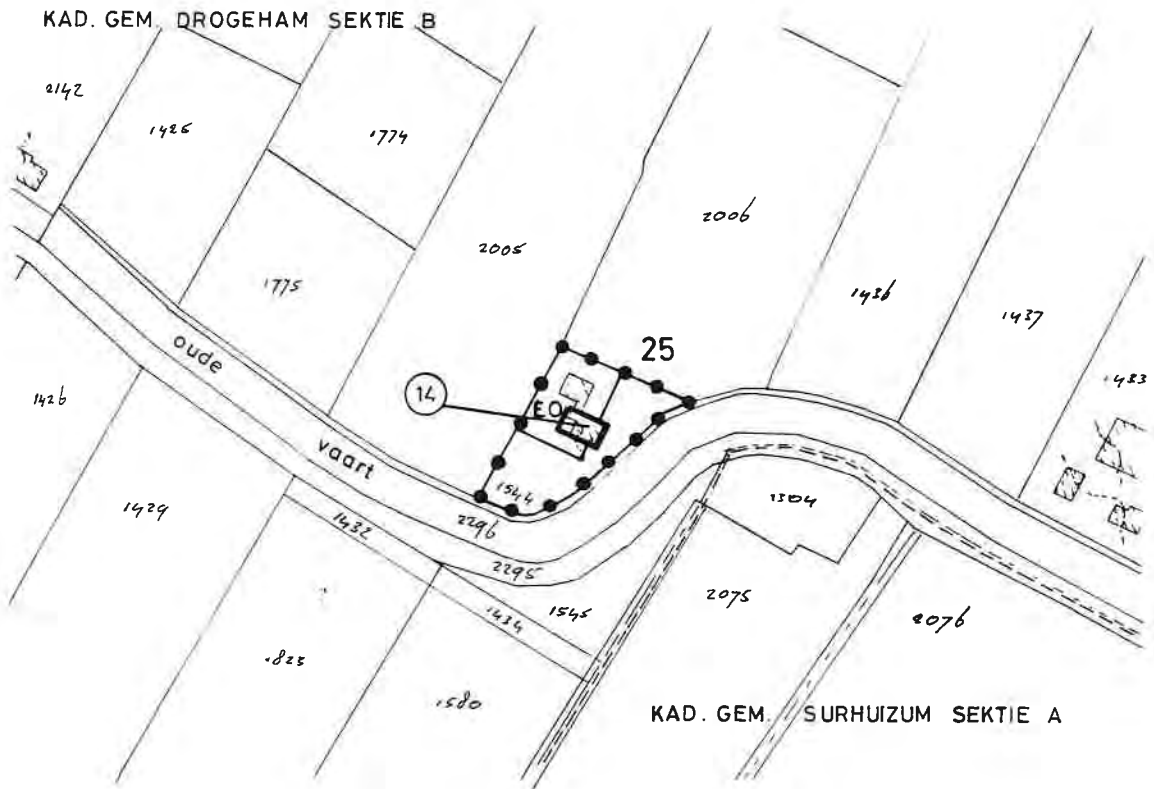
KAD. GEM. SURHUIZUM SEKTIE A

KAD. GEM. DROGEHAM SEKTIE B

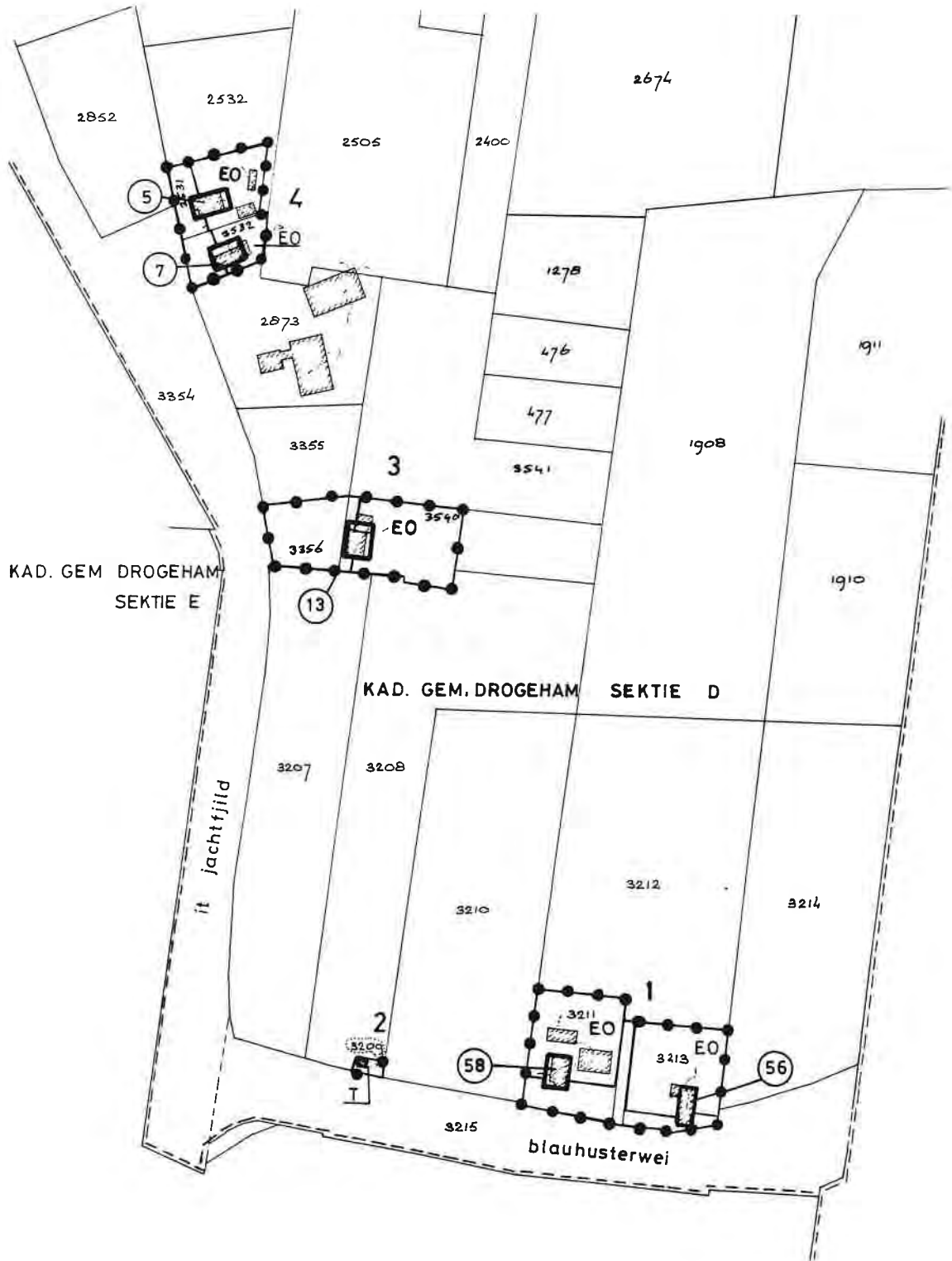


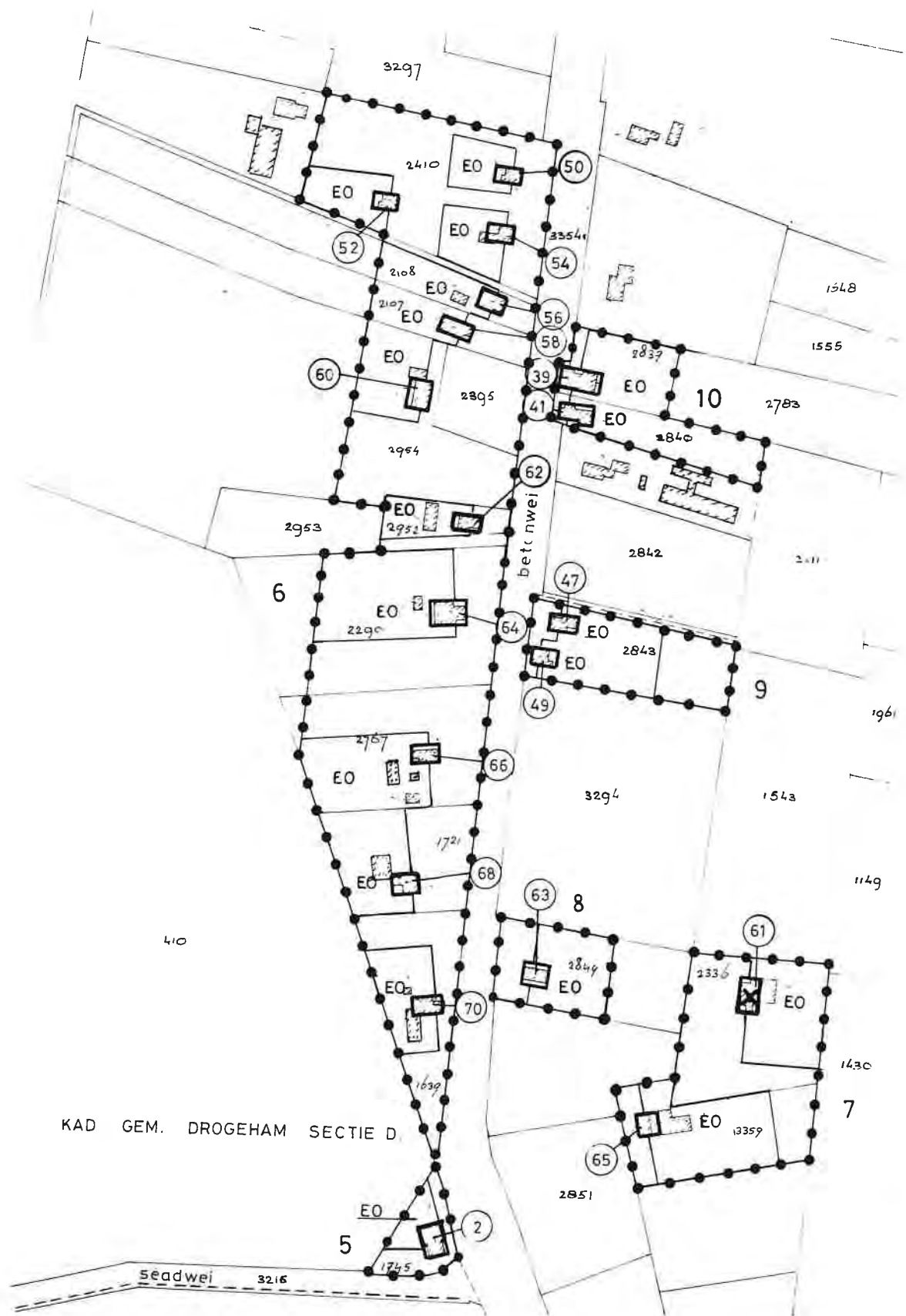
KAD. GEM. SURHUIZUM SEKTIE A

GERKESKLOOSTER - STROOBOS. plandeelvergroting 25

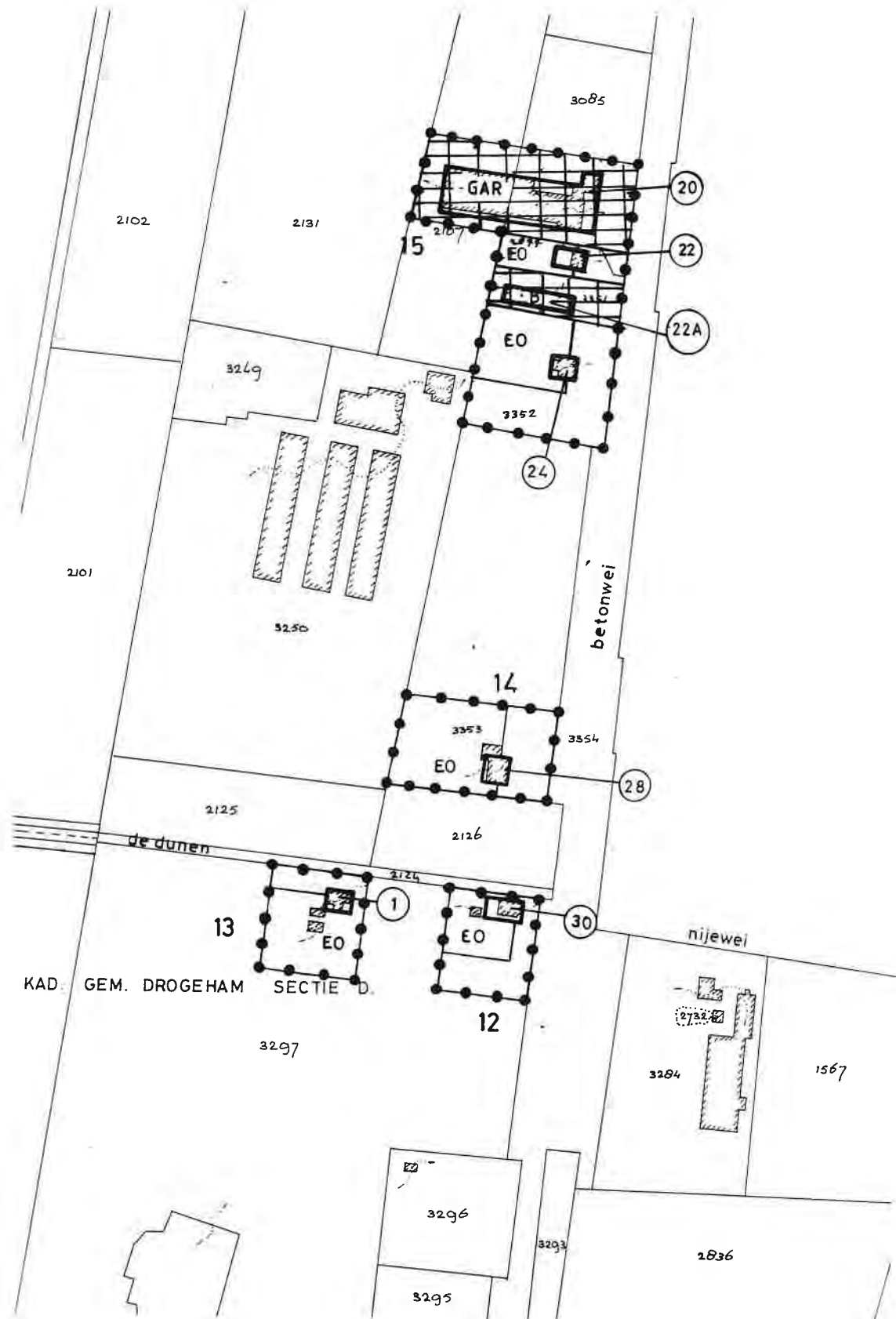


Dorpsgebied Harkema

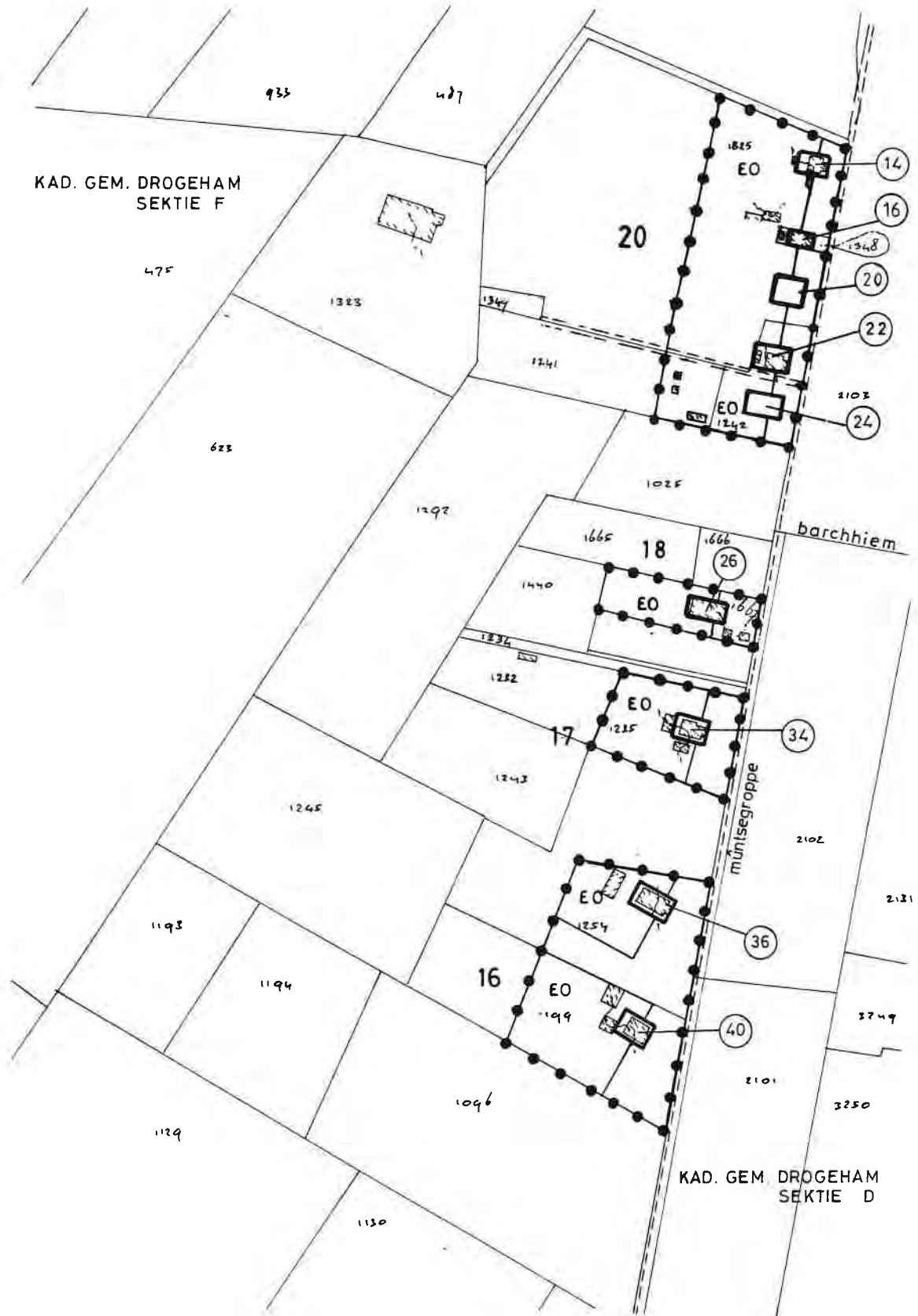


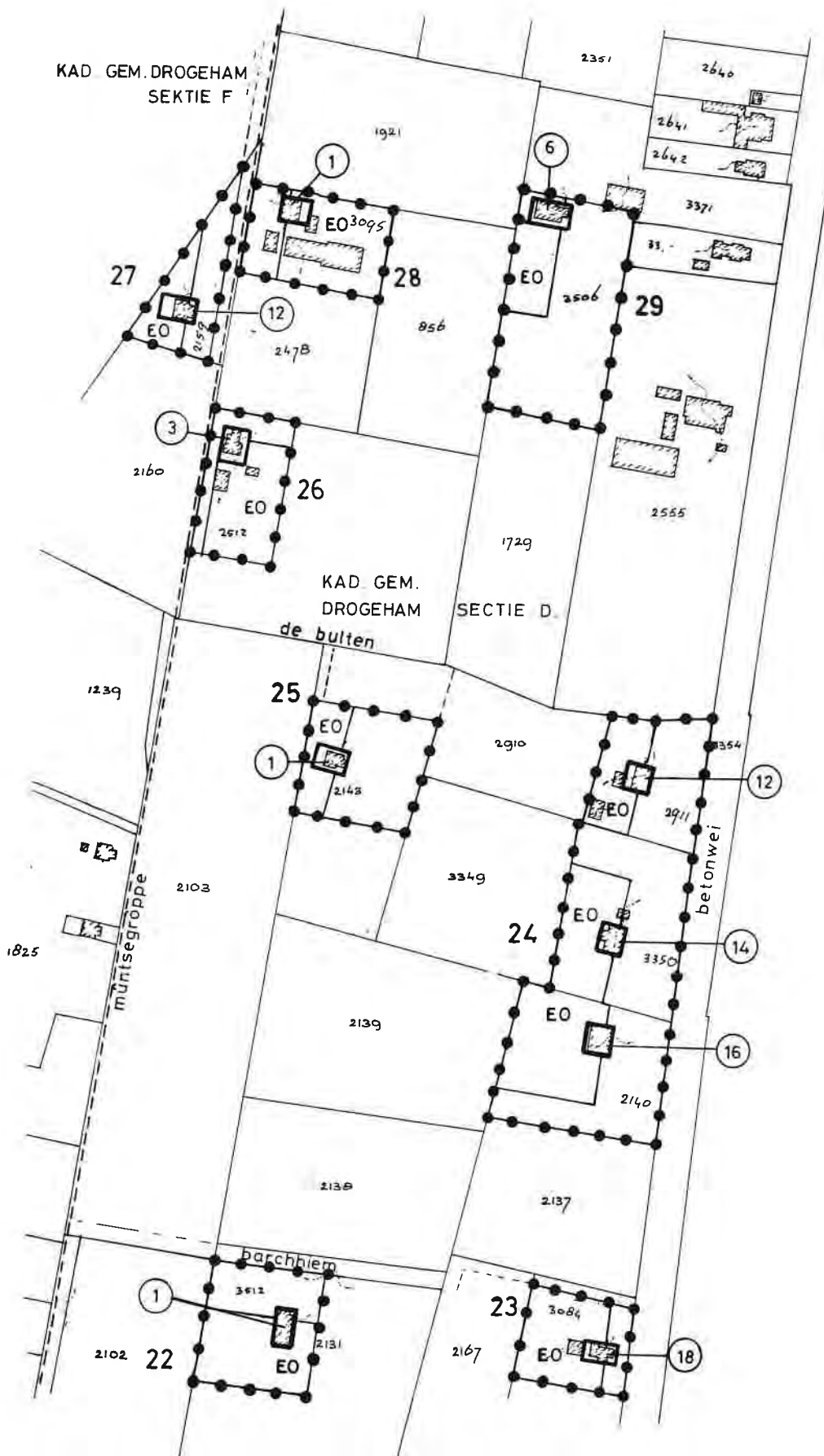


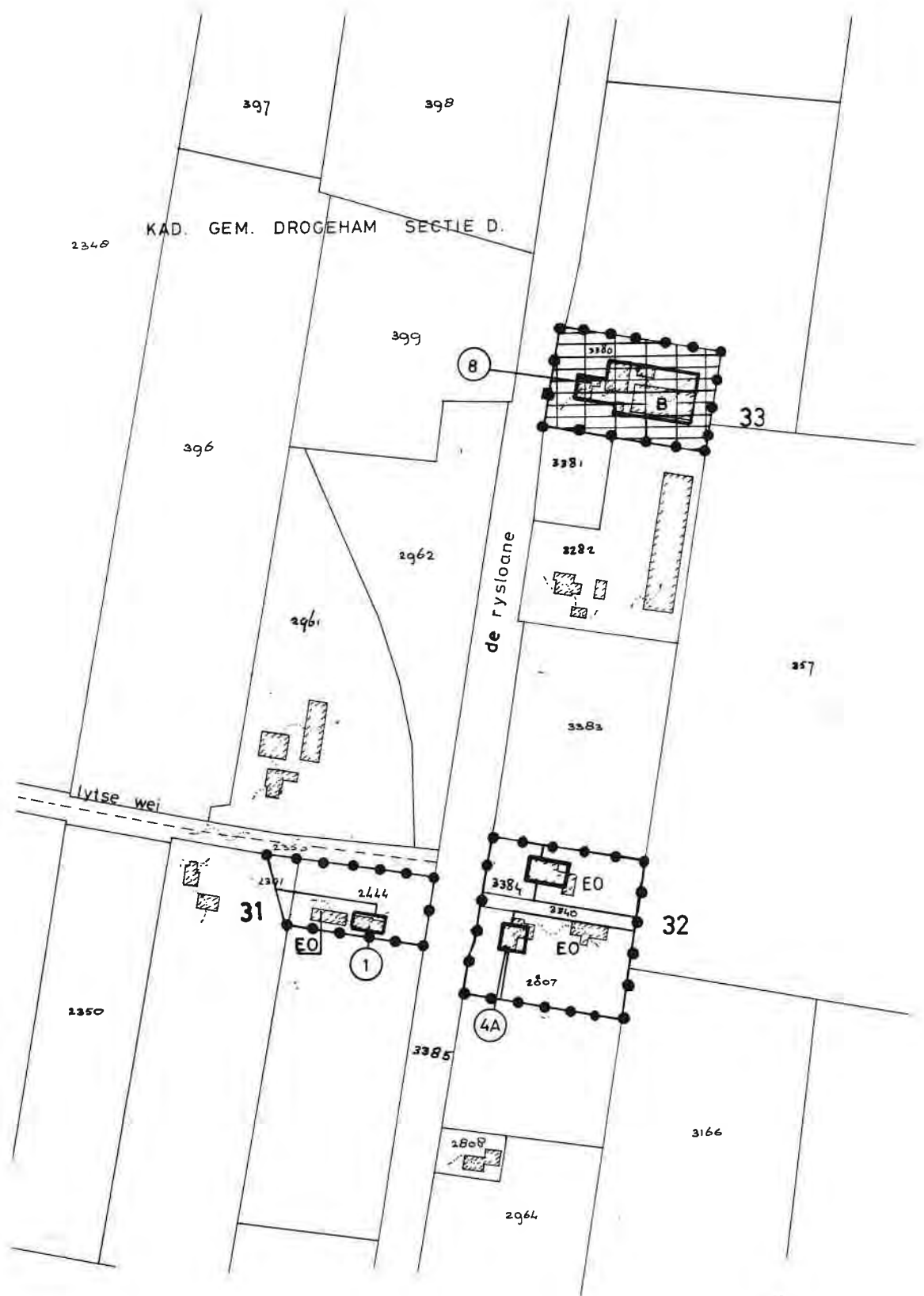
KAD GEM. DROGEHAM SECTIE D

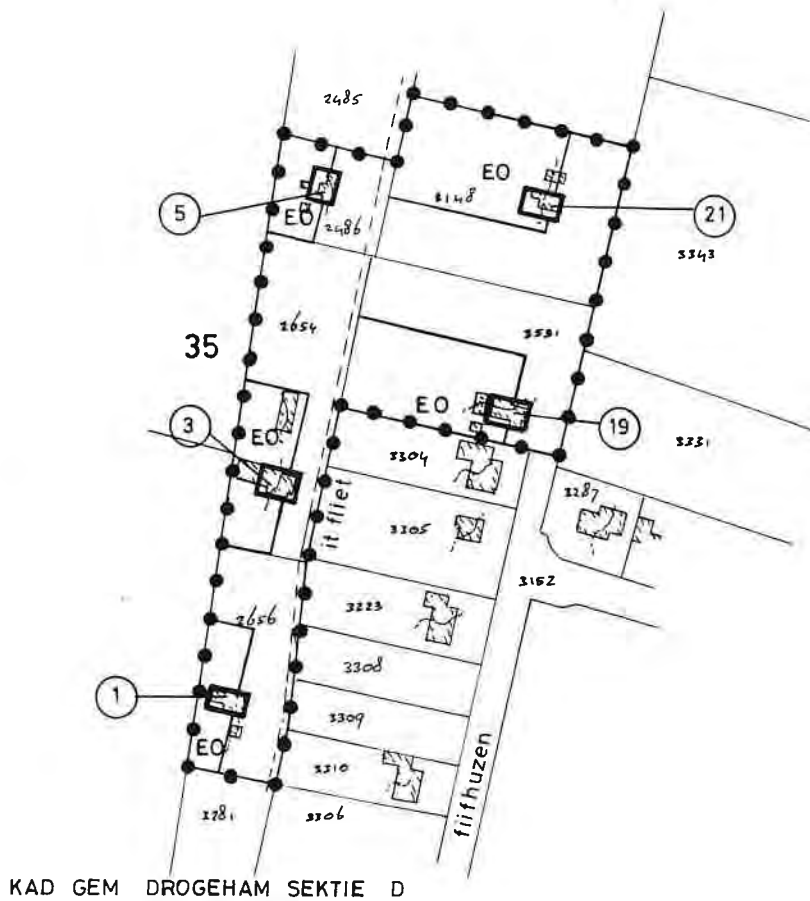
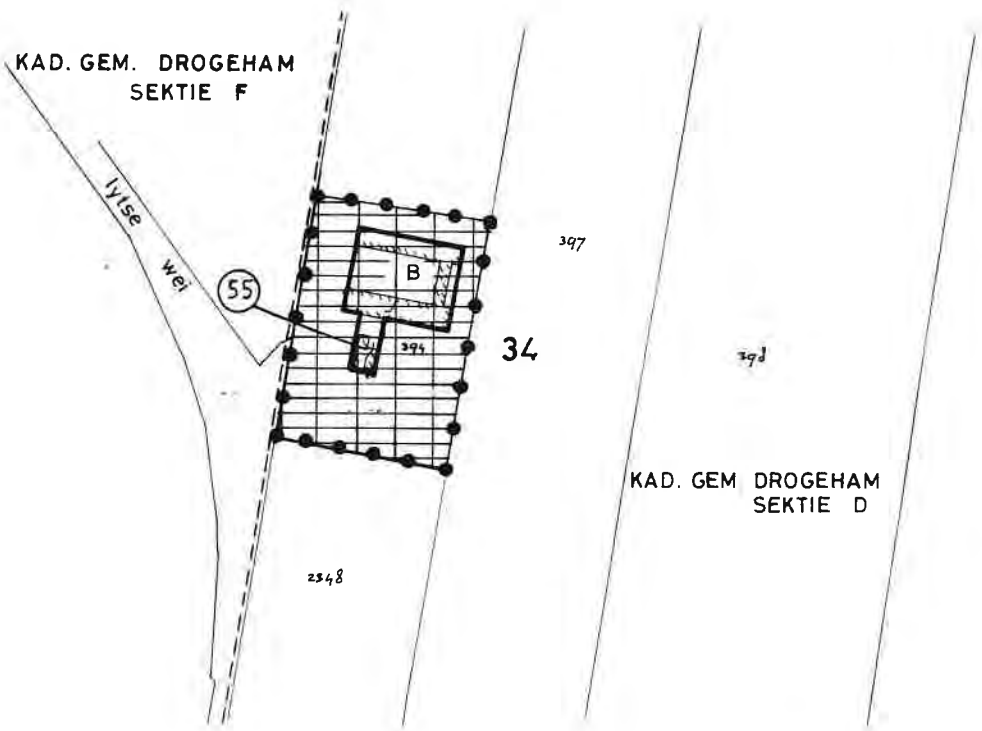


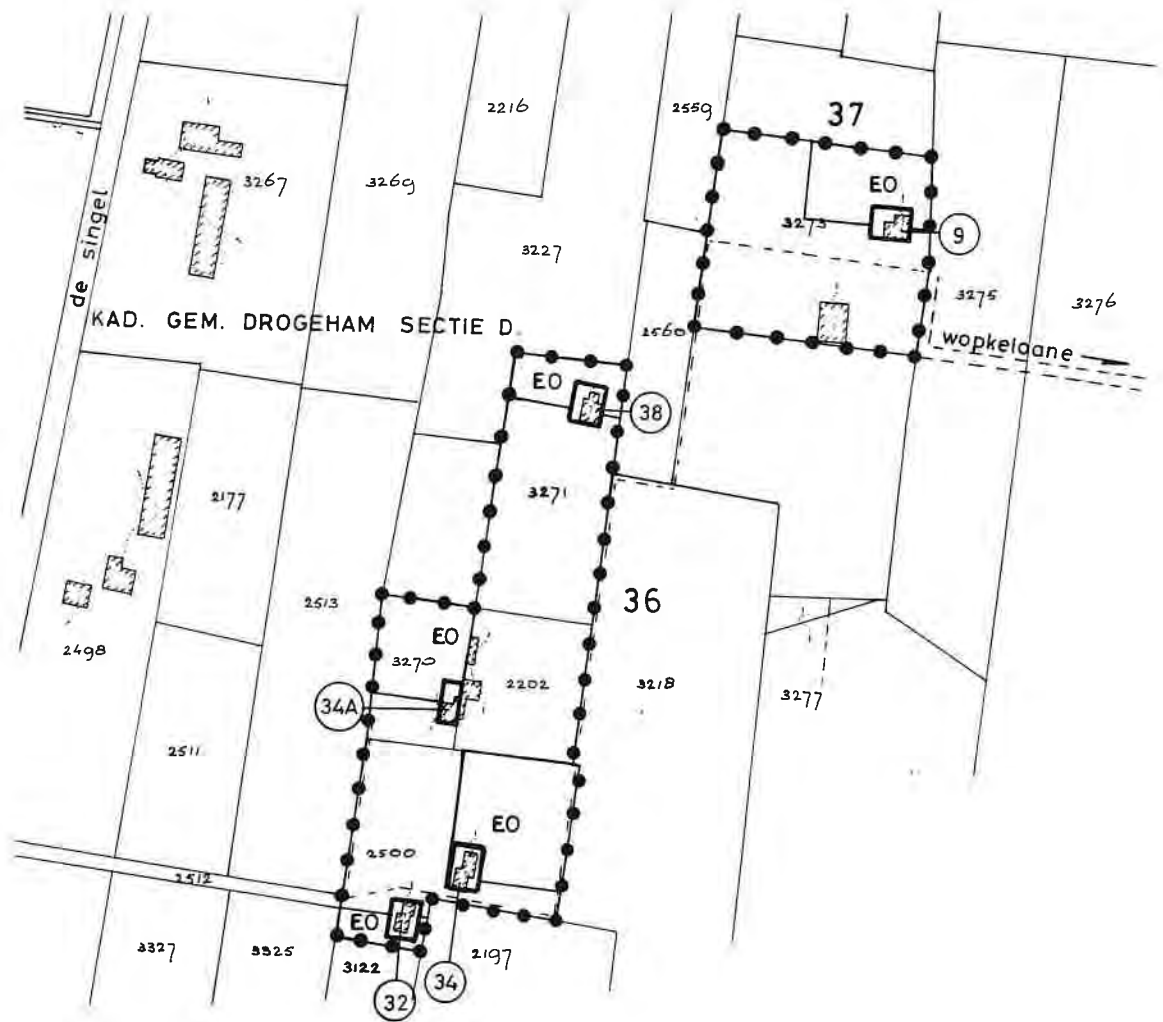
KAD. GEM. DROGEHAM SECTIE D.



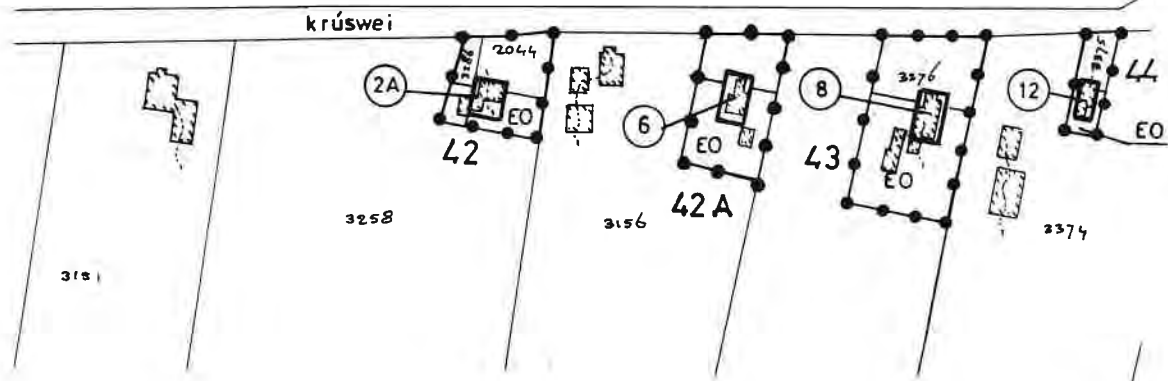




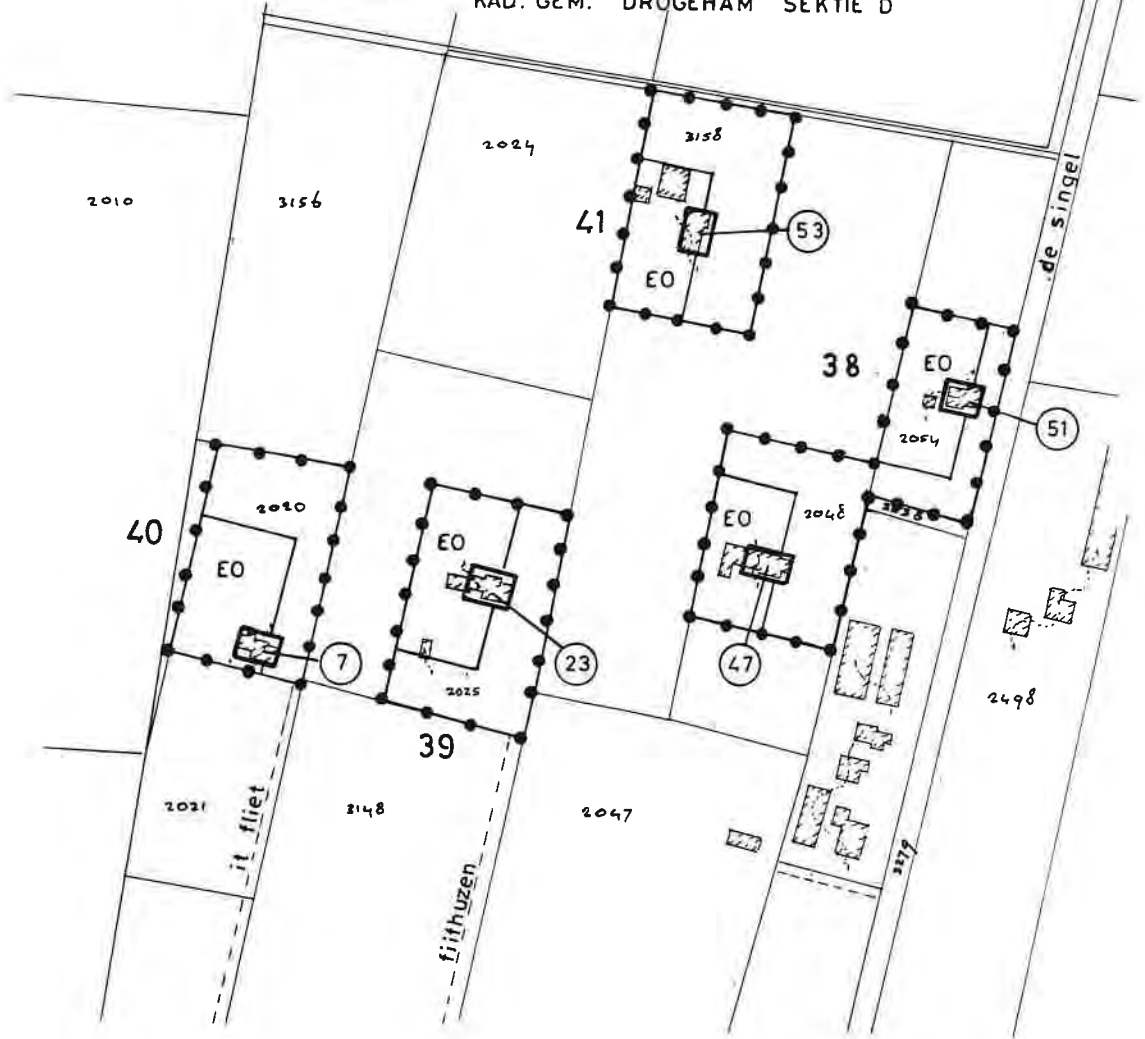


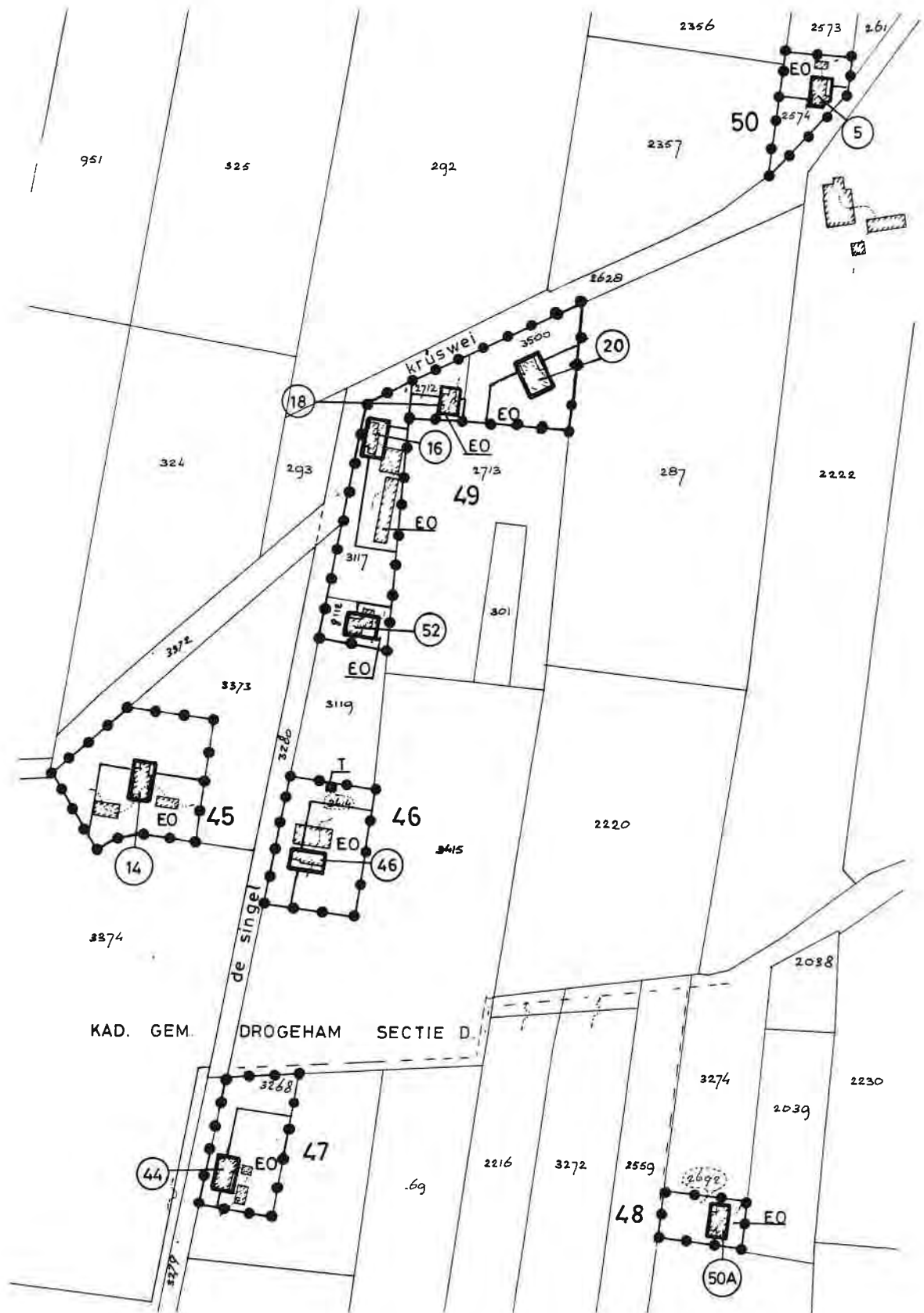


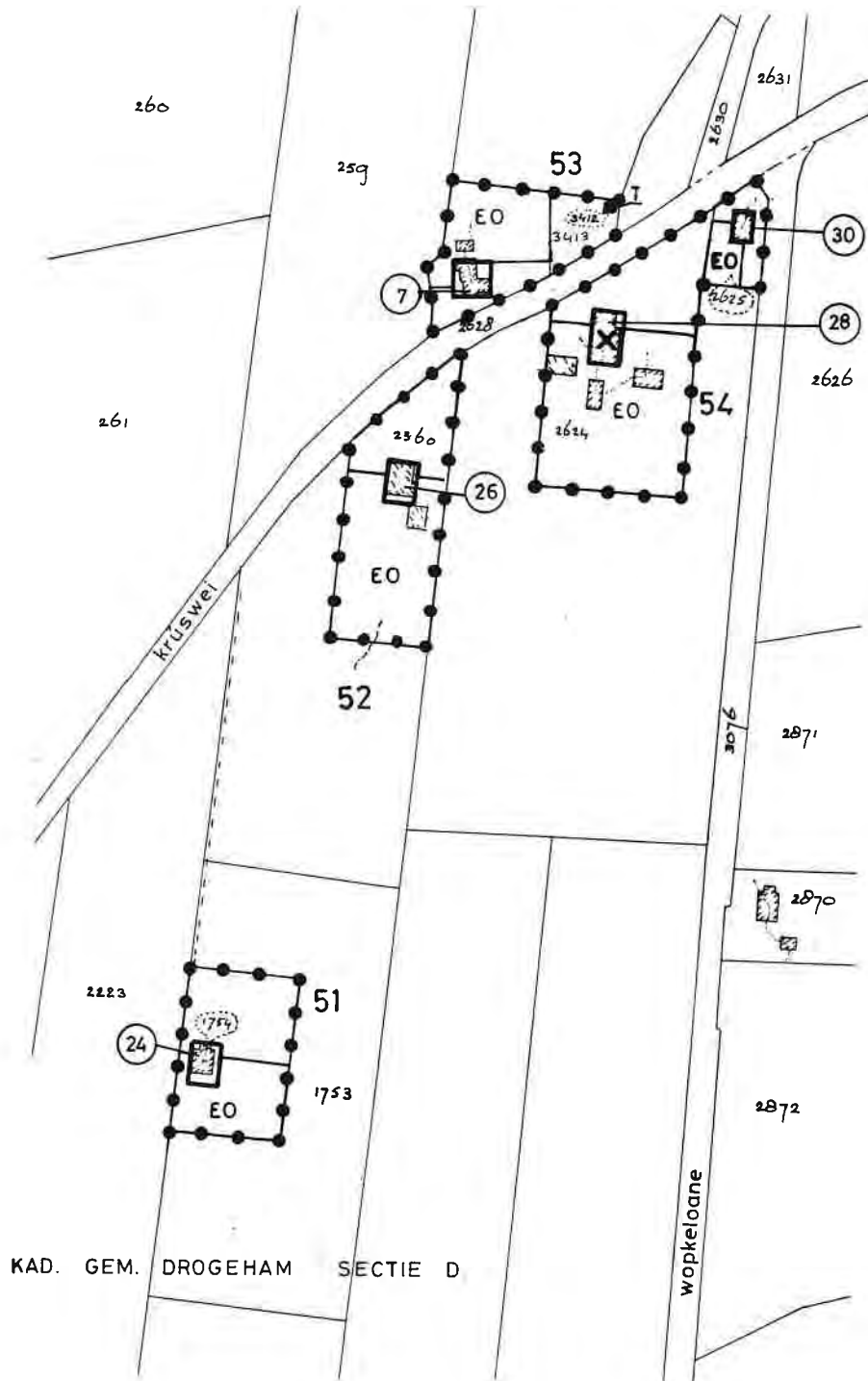
KAD. GEM. DROGEHAM SEKTIE D

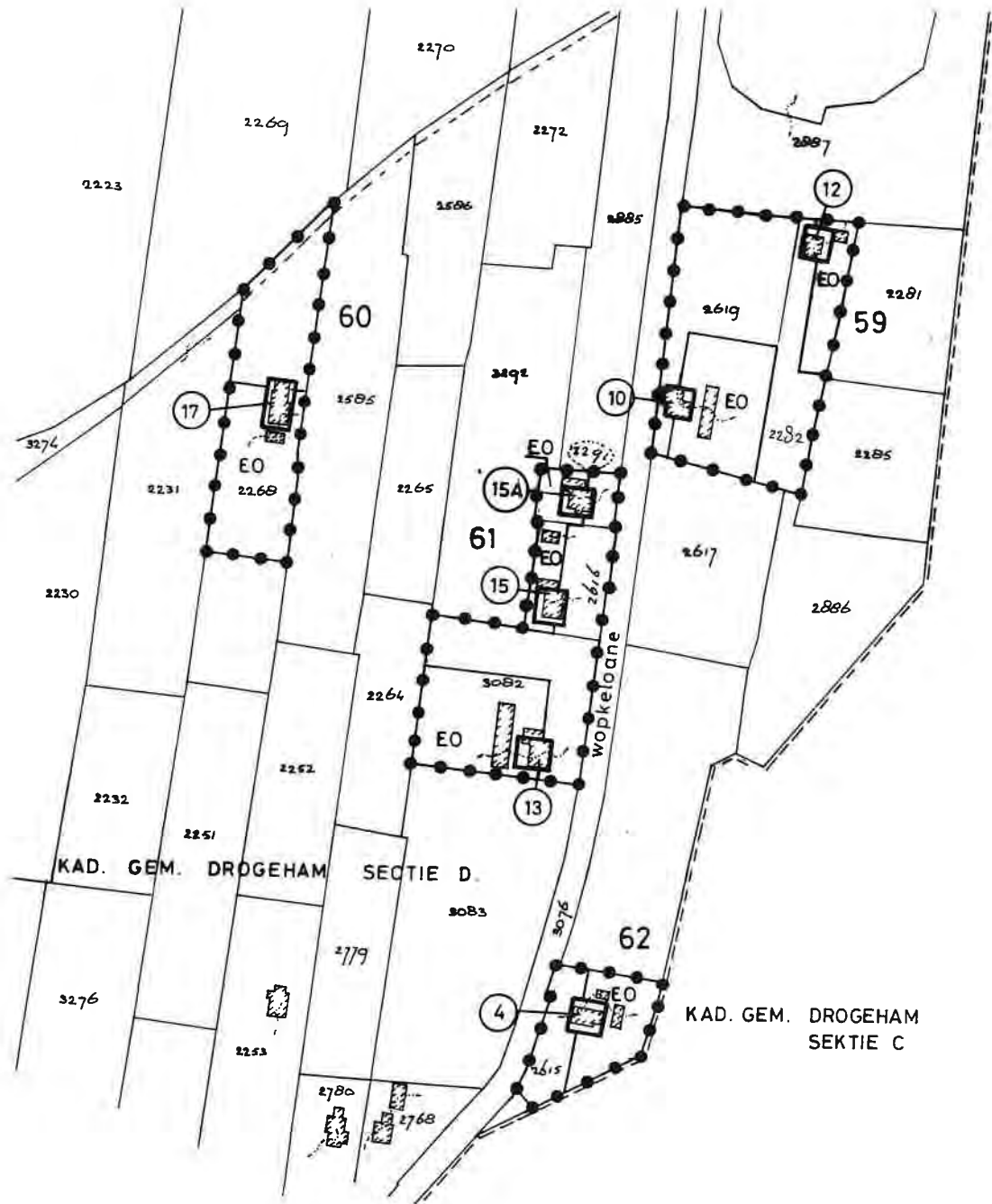


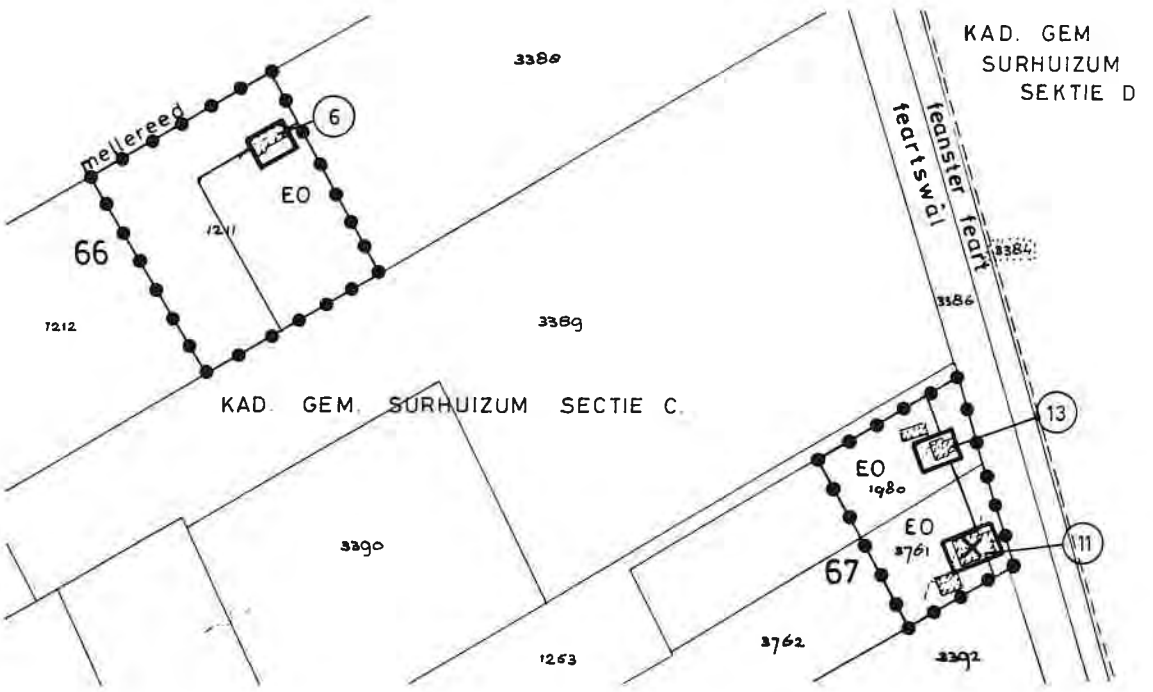
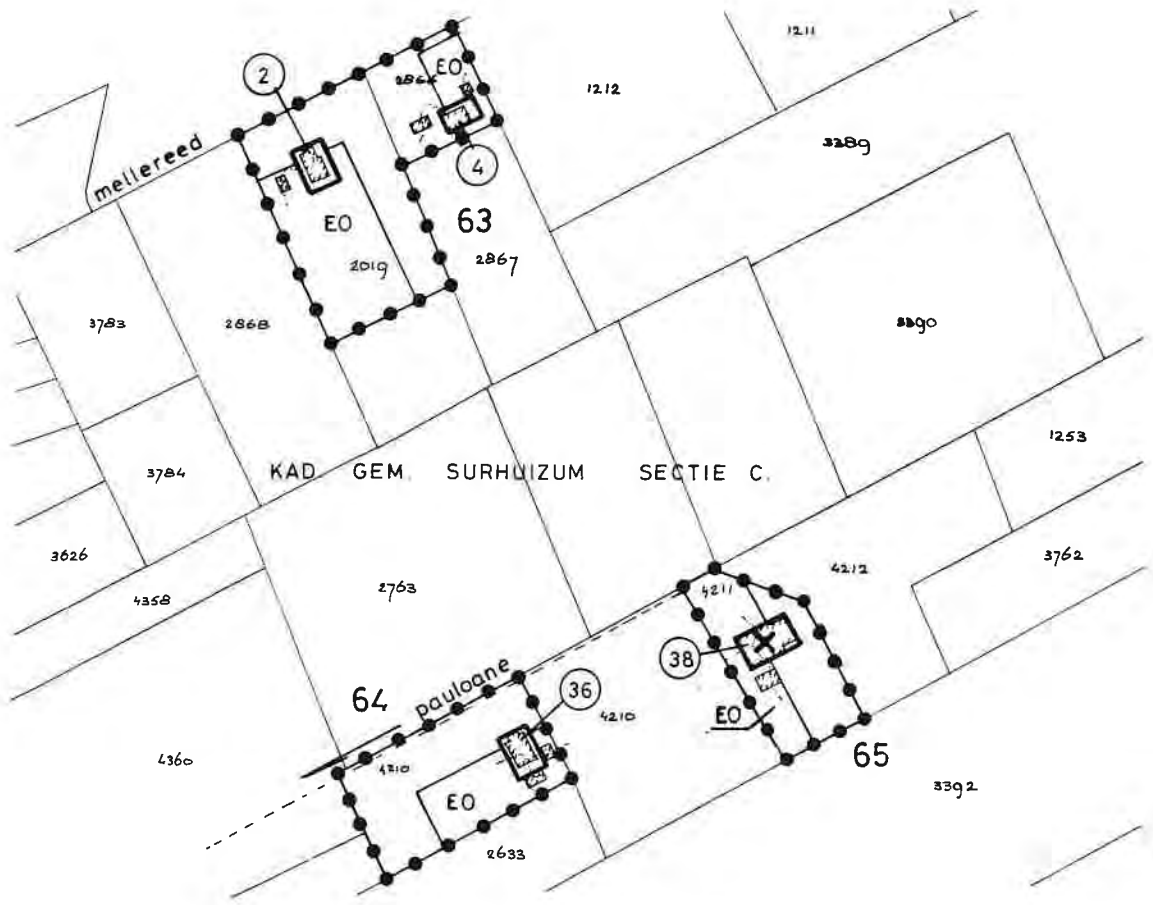
KAD. GEM. DROGEHAM SEKTIE D

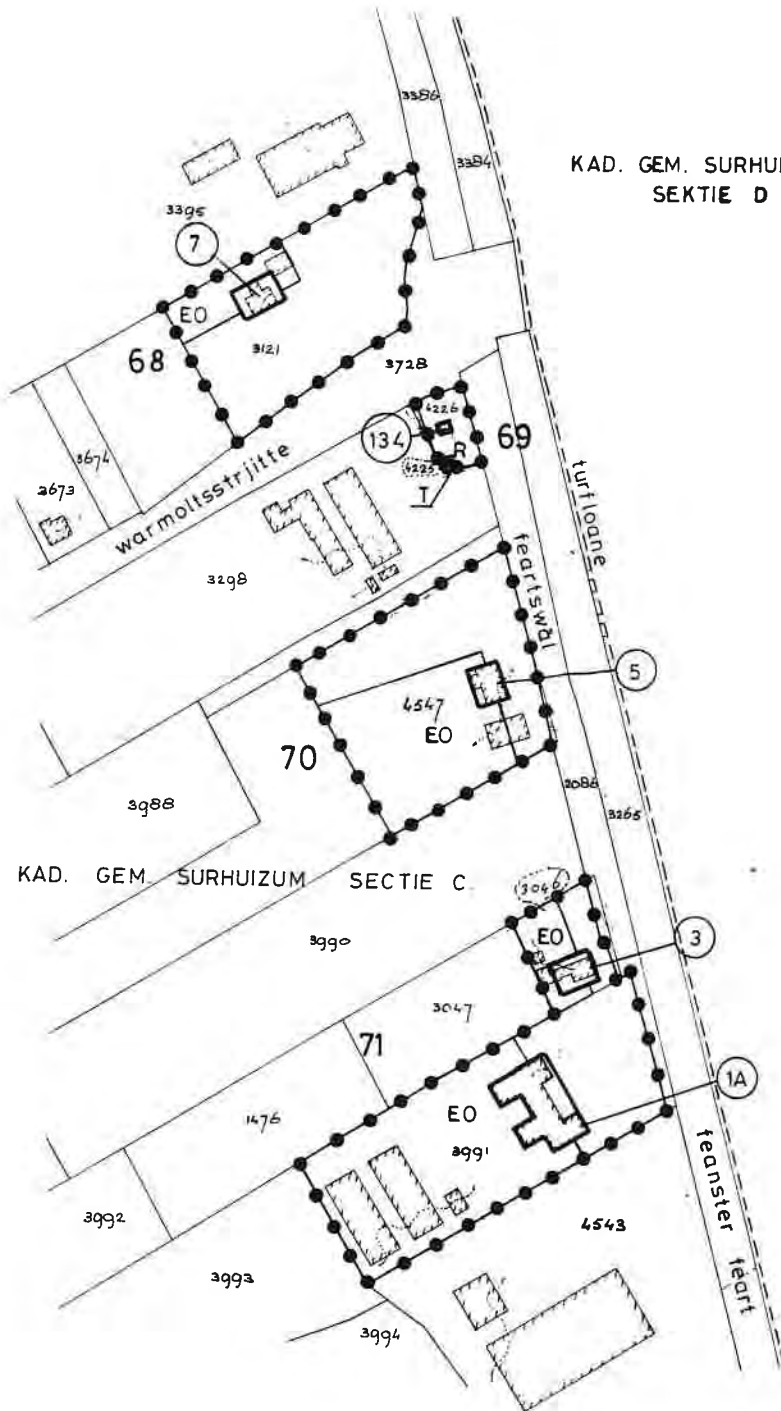








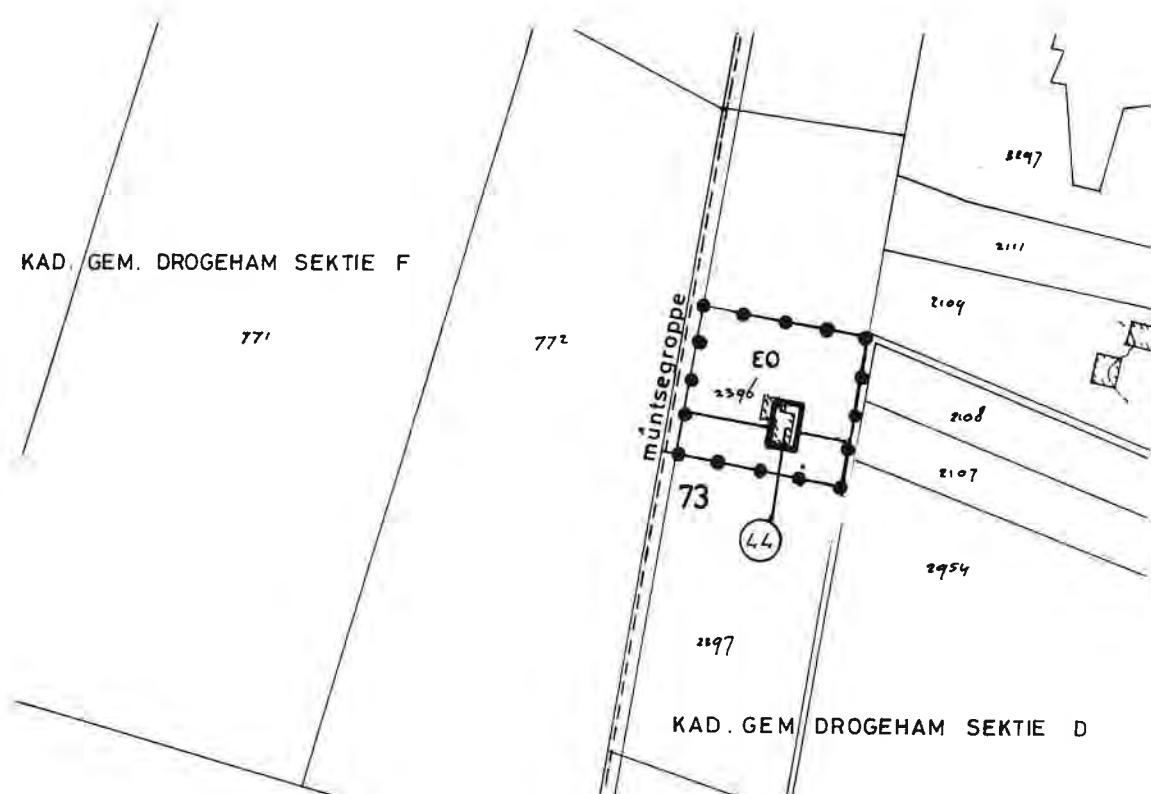
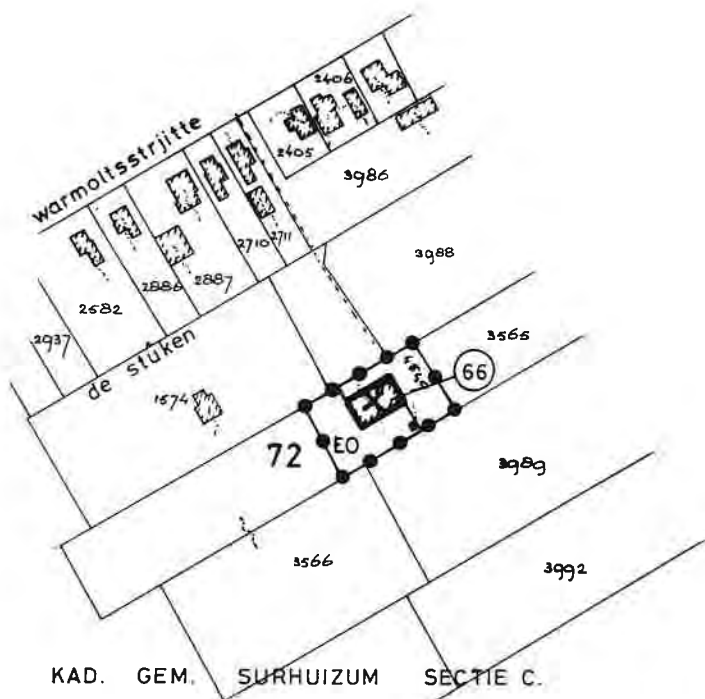




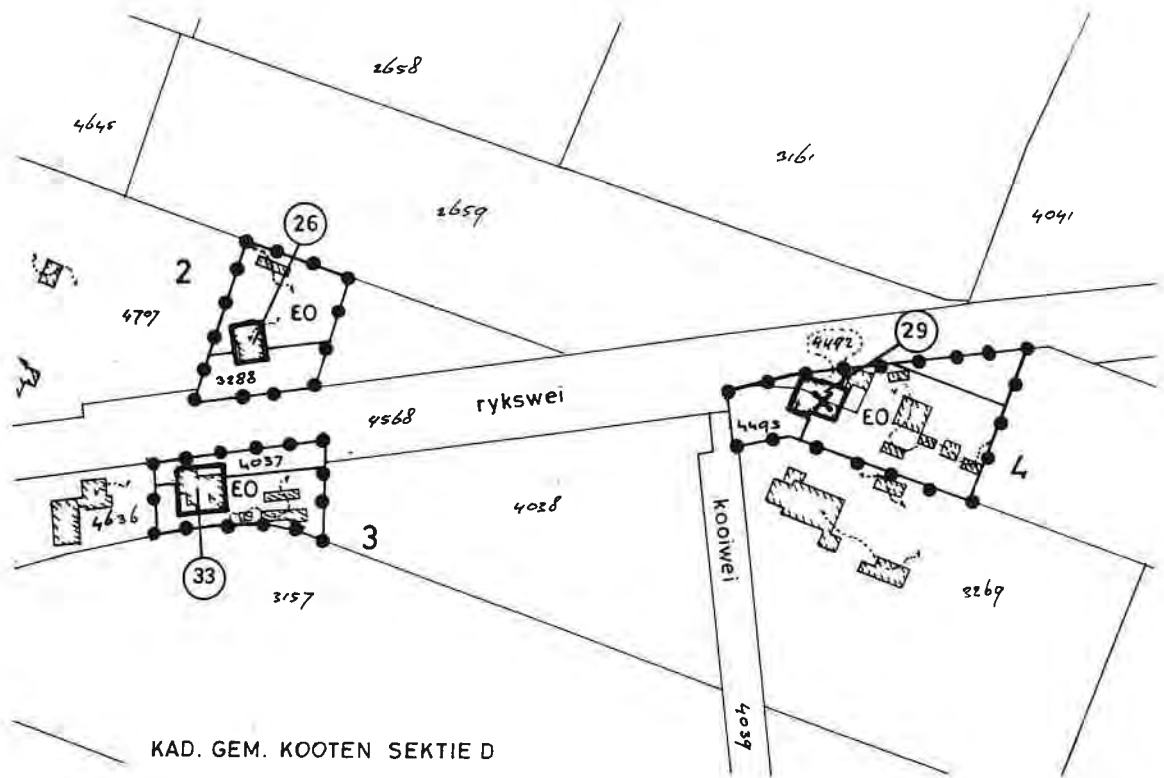
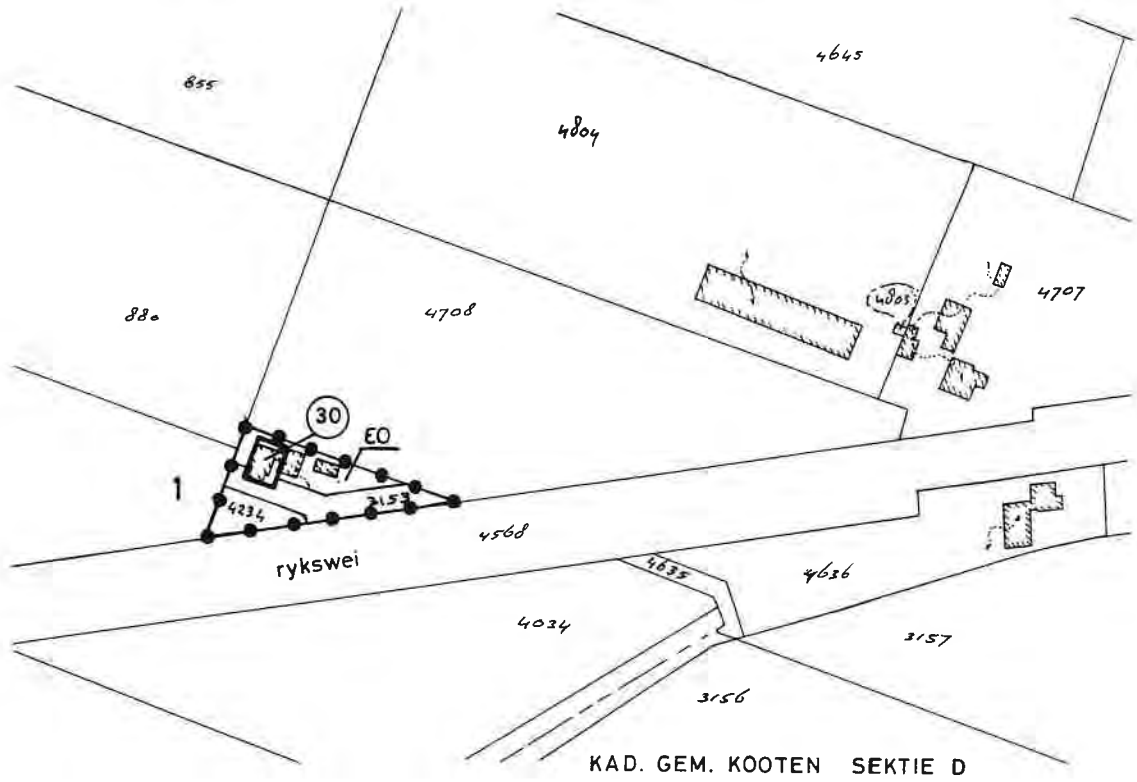
KAD. GEM. SURHUIZUM
SEKTIE D

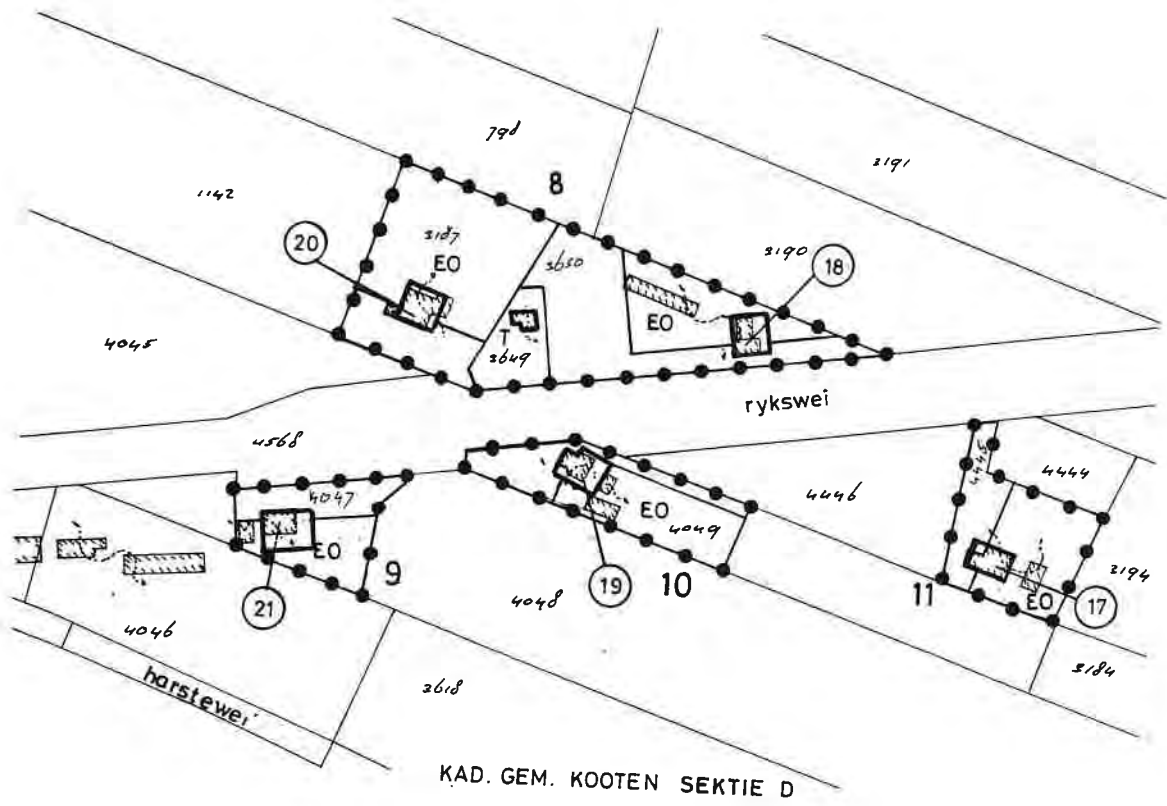
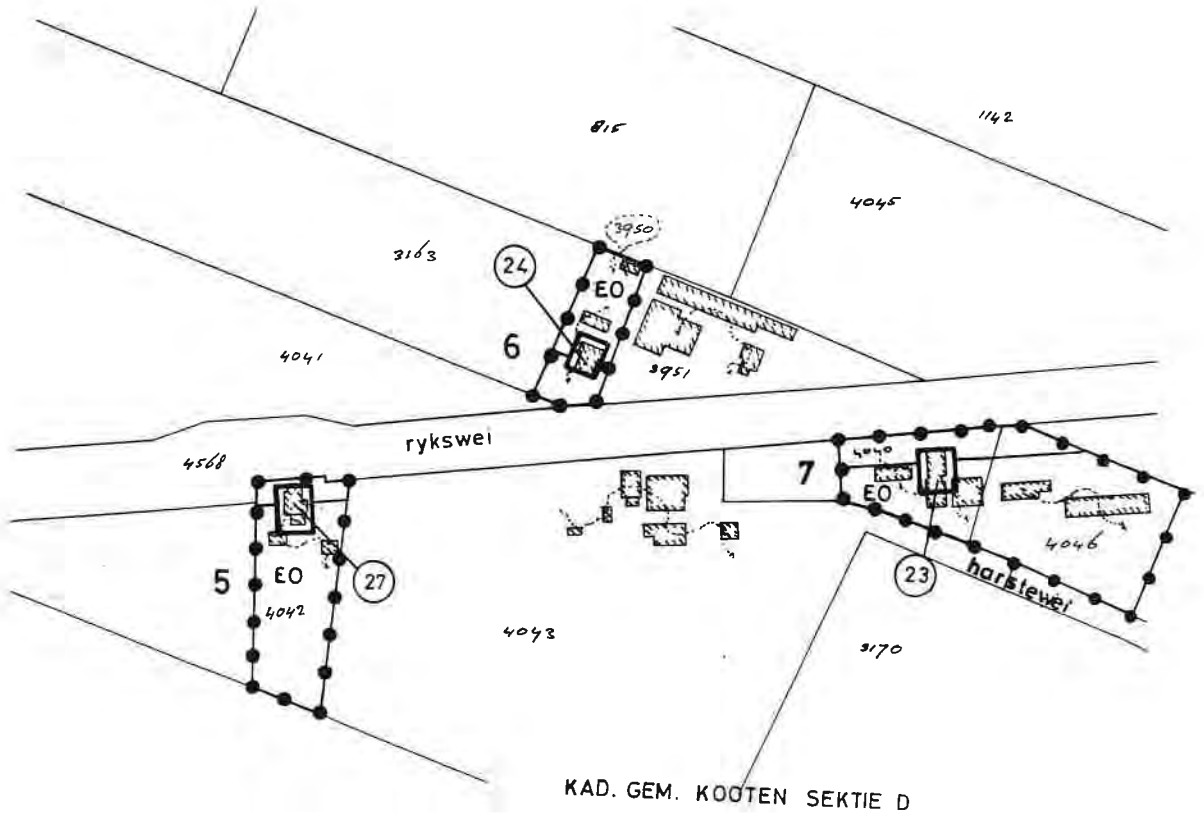
KAD. GEM. SURHUIZUM
SEKTIE C

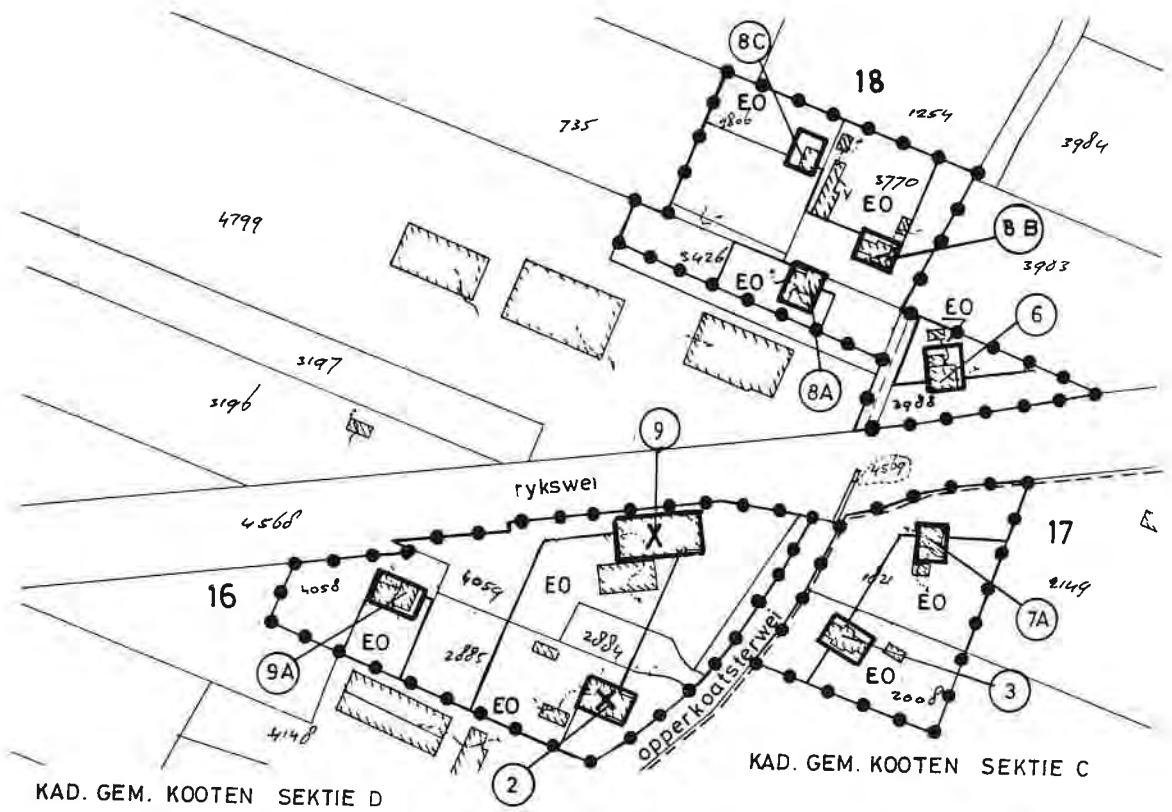
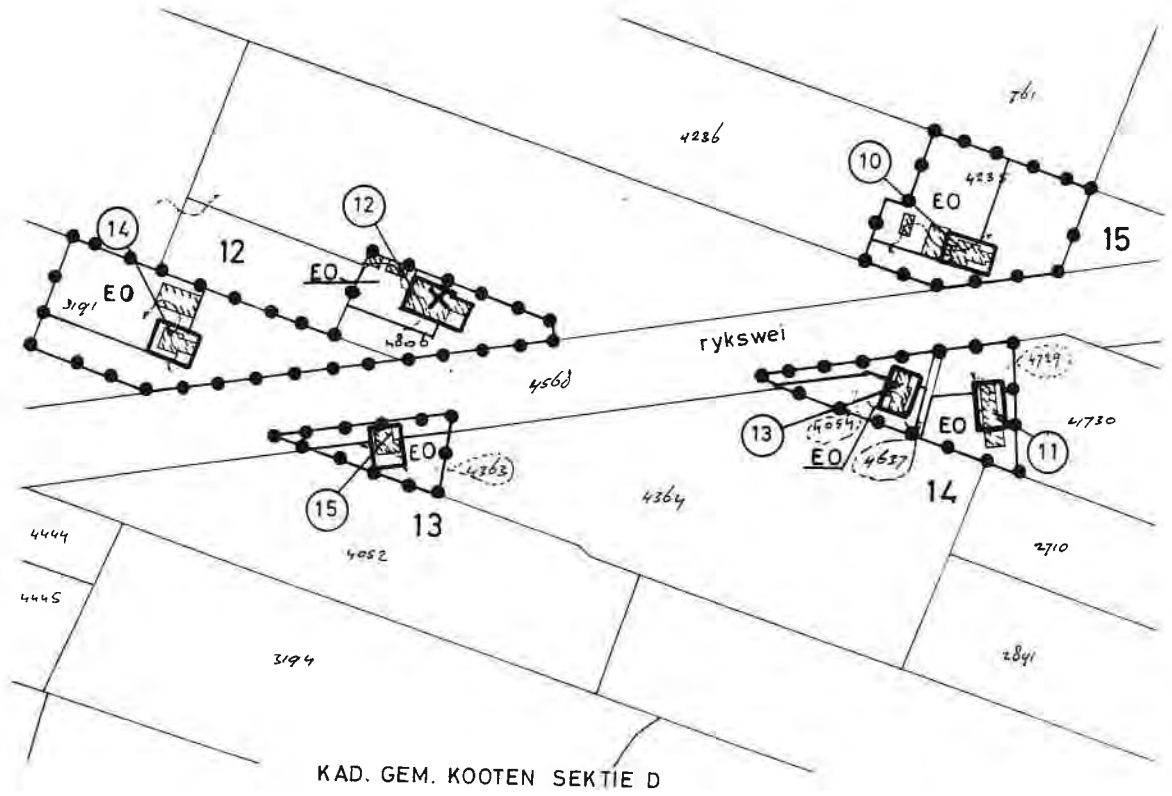




Dorpsgebied Kootstertille





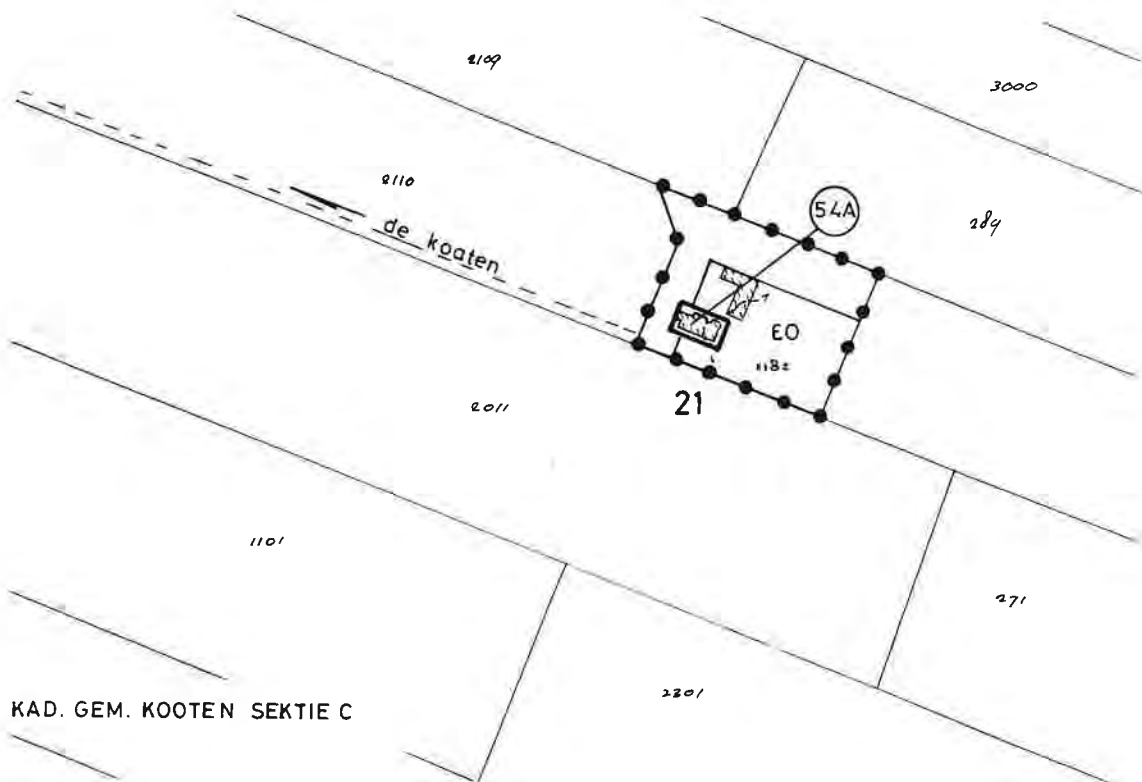
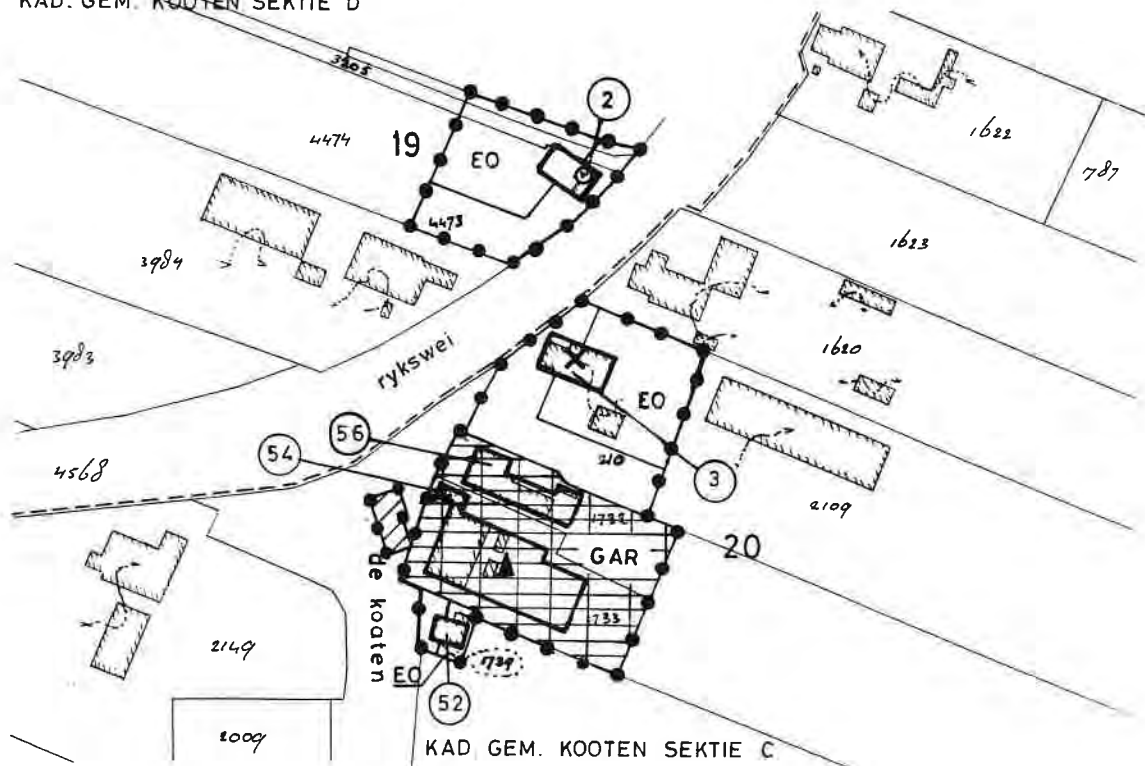


KAD. GEM. KOOTEN SEKTIE D

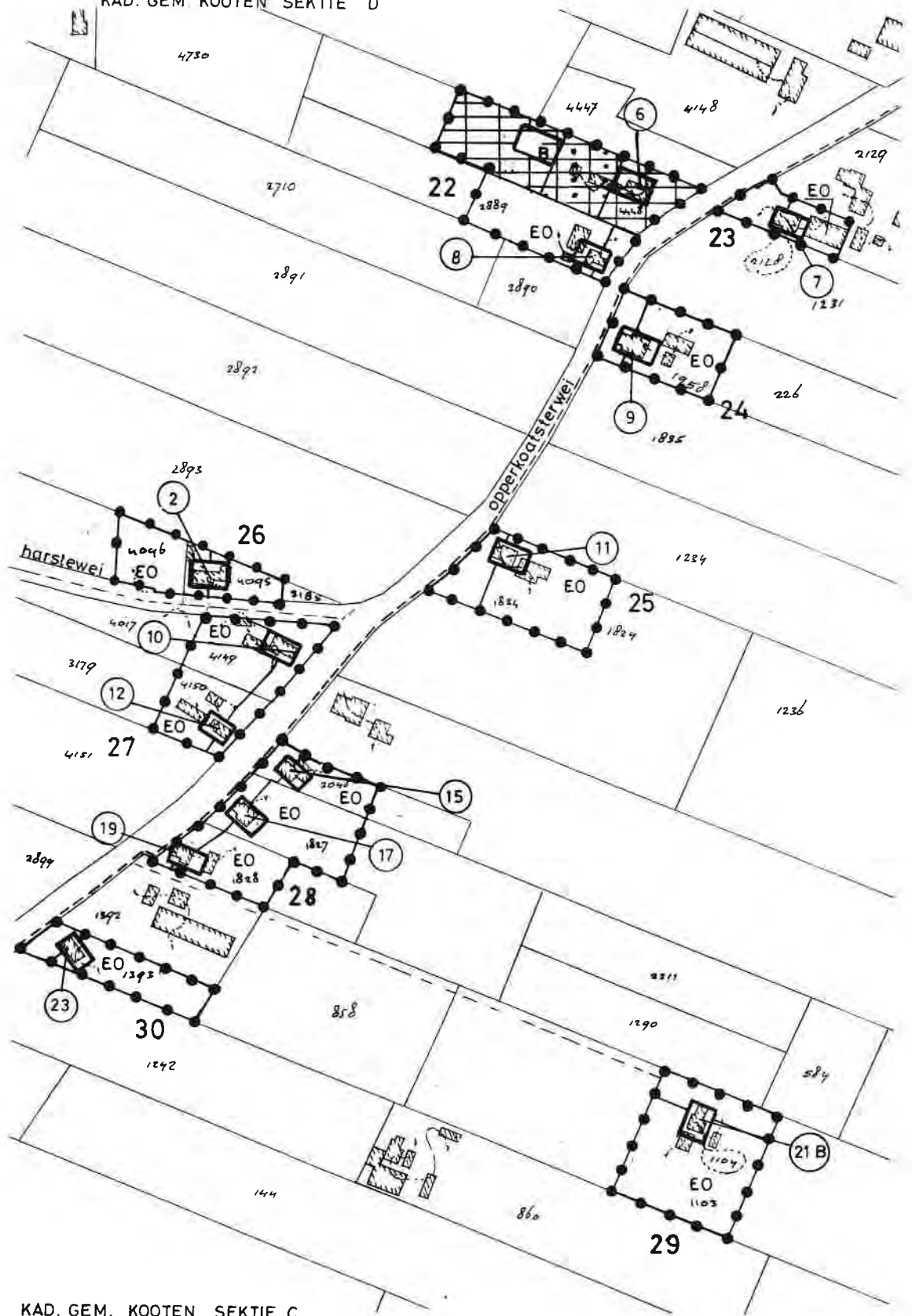
gemeentewerken
afd. planologie



KAD. GEM. KOOTEN SEKTIE D

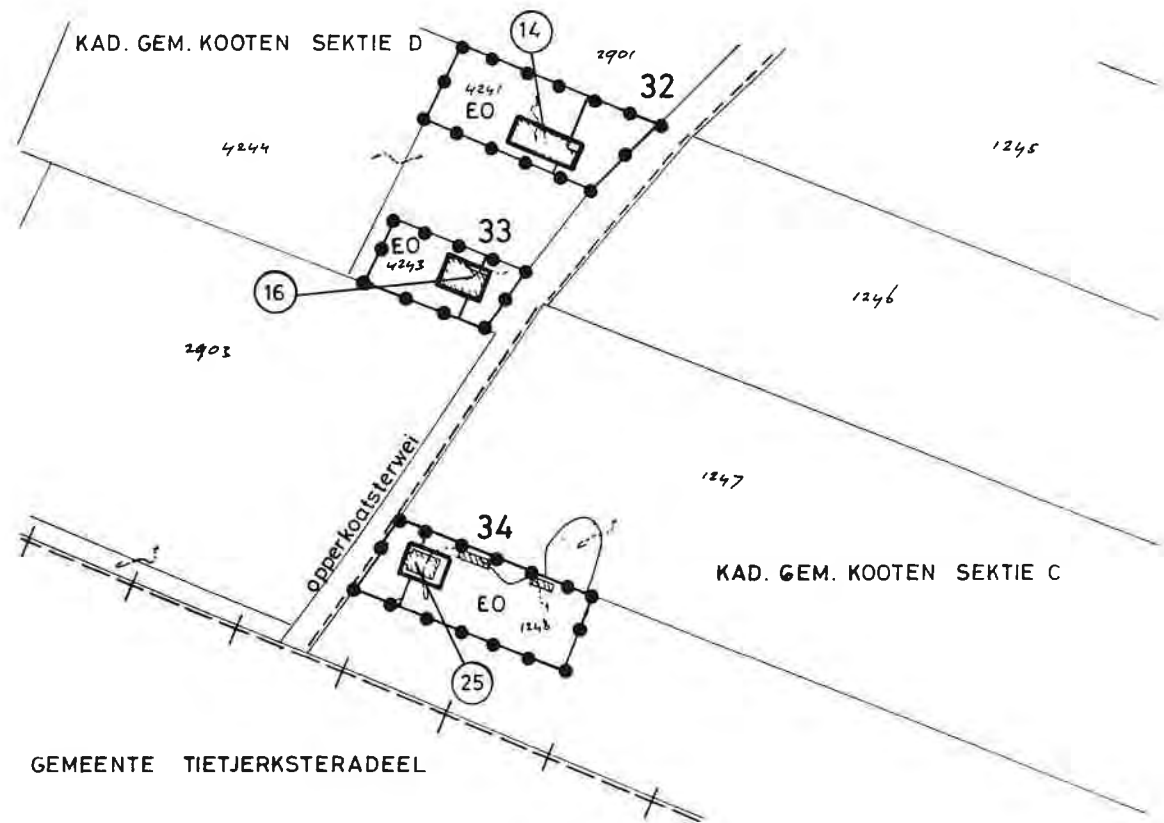
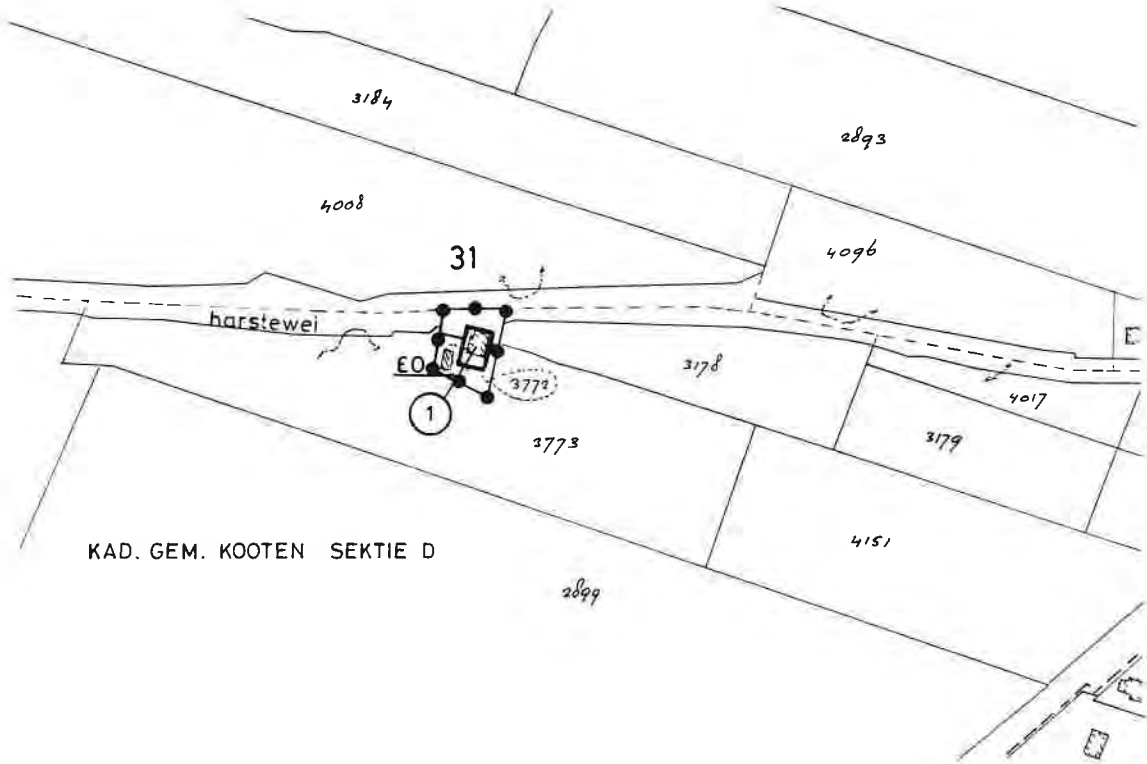


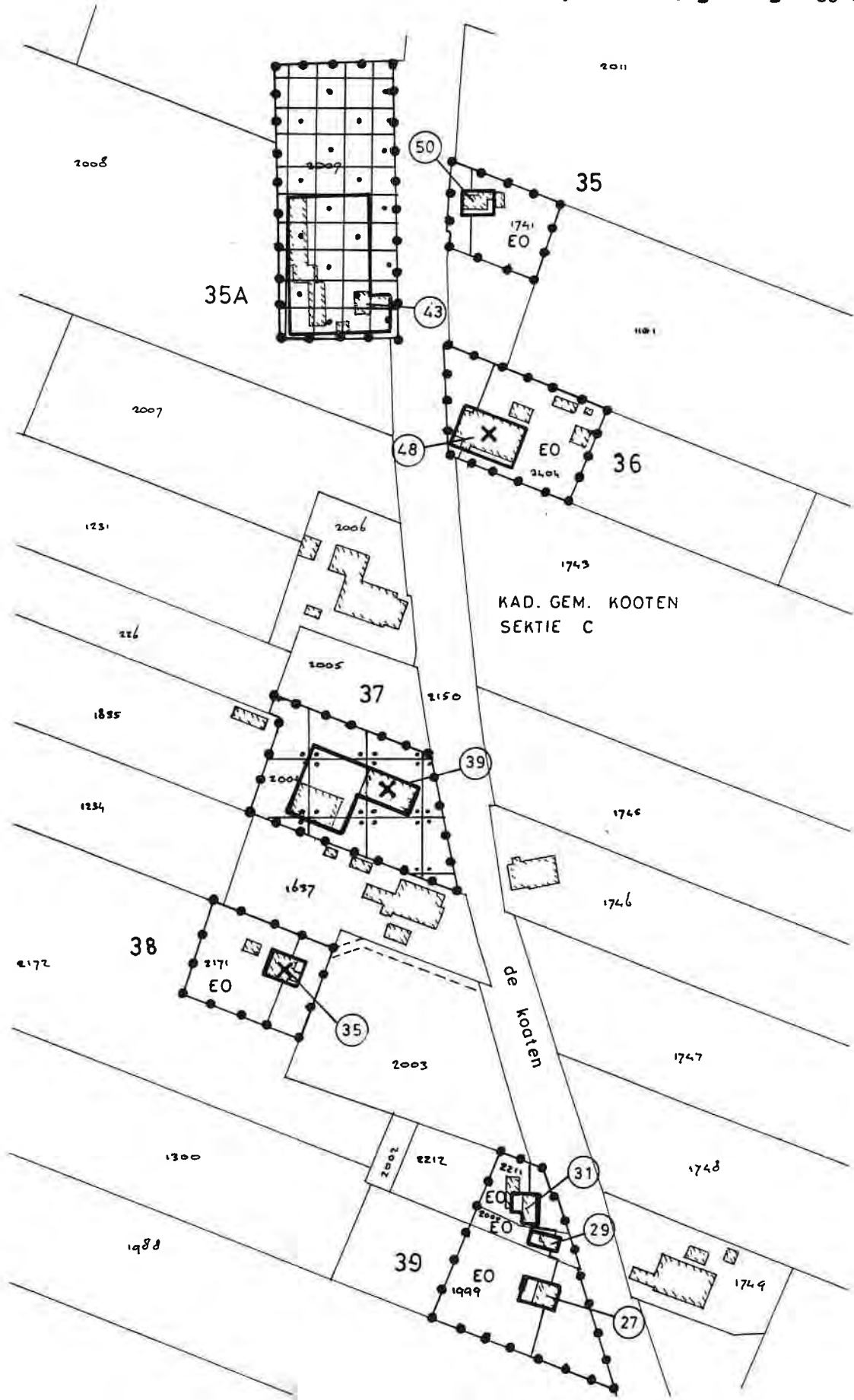
KAD. GEM. KOOTEN SEKTIE D



KAD. GEM. KOOTEN SEKTIE C







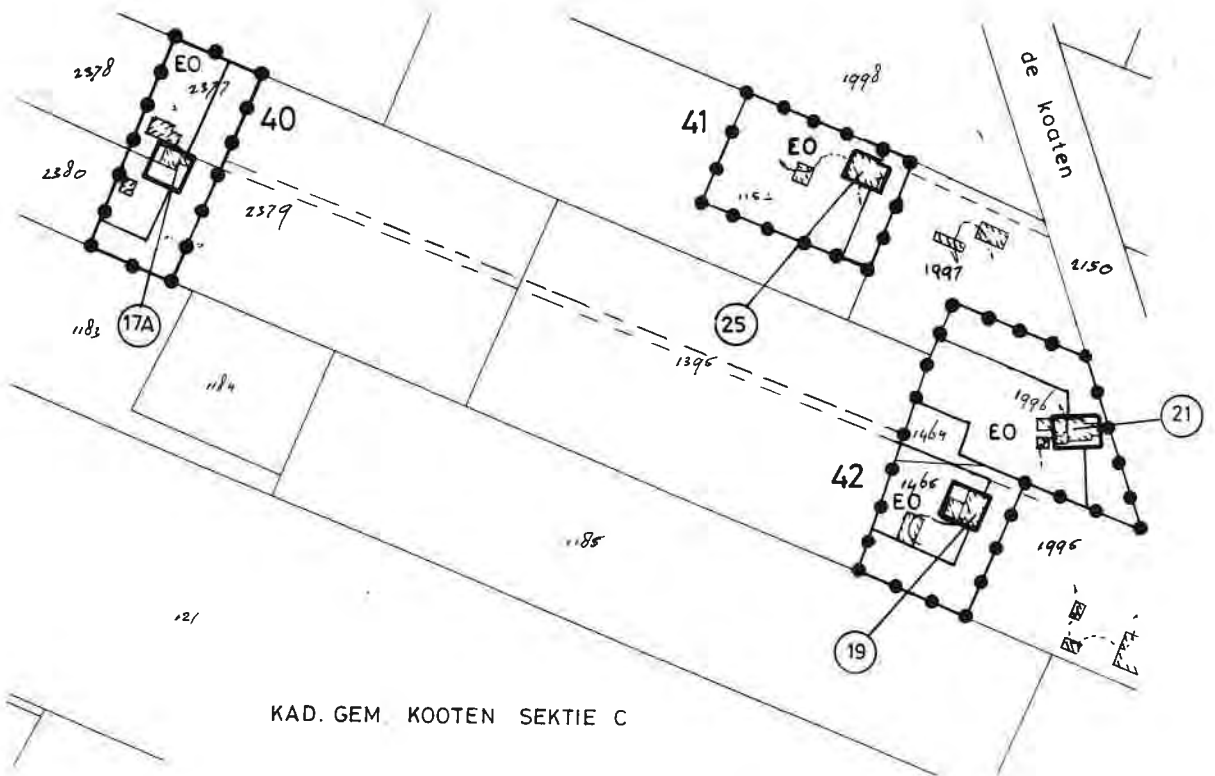
KAD. GEM. KOOTEN
SEKTIE C

de Kooten

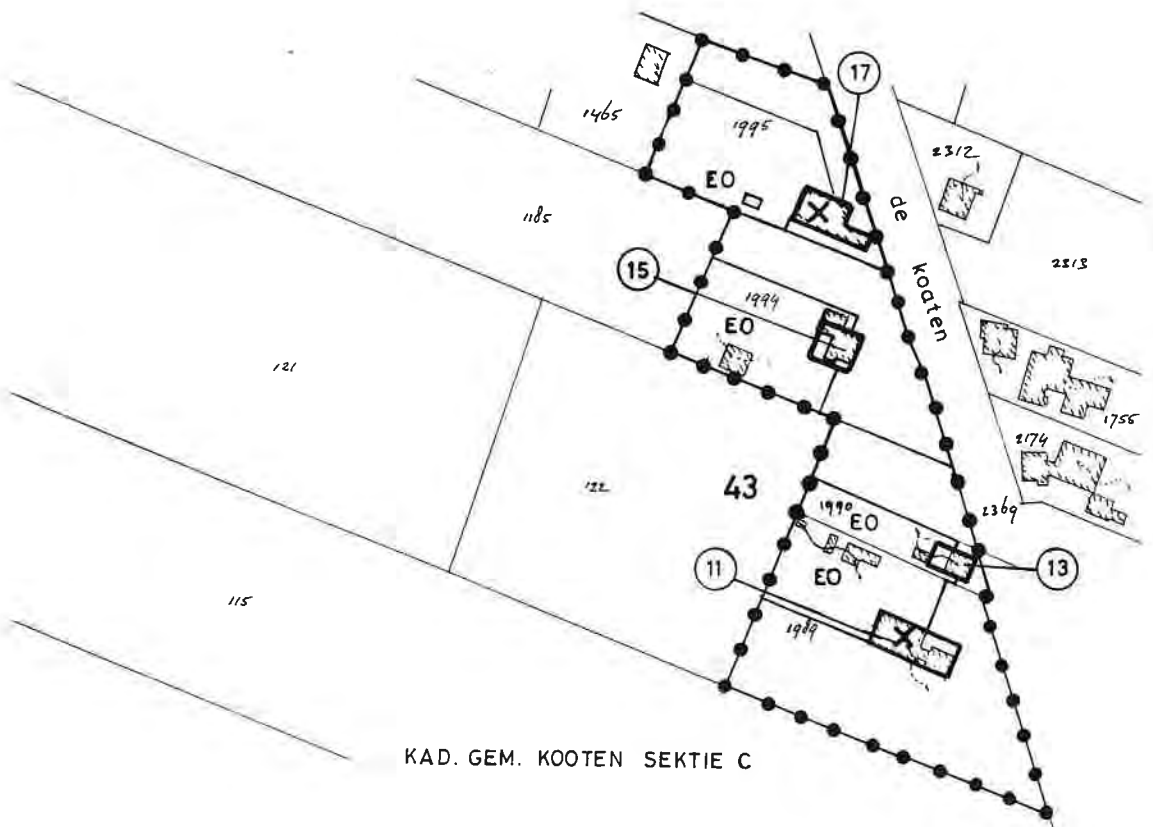
gemeentewerken
afd. planologie



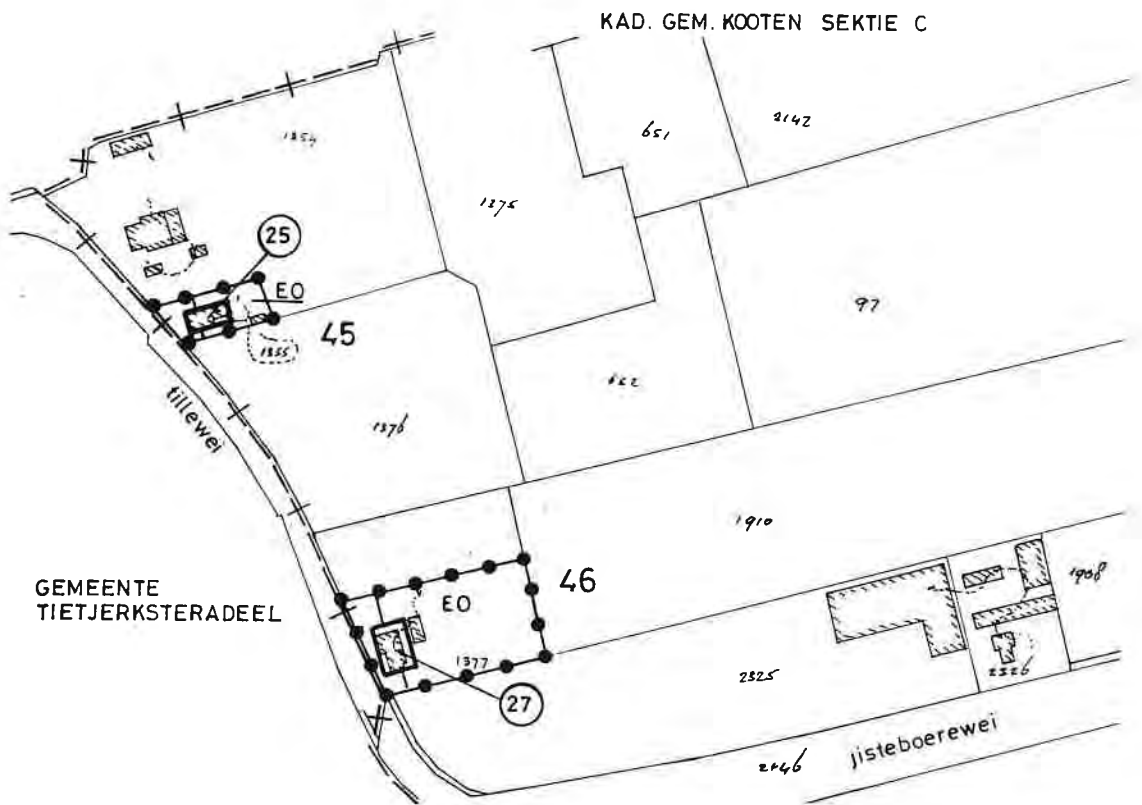
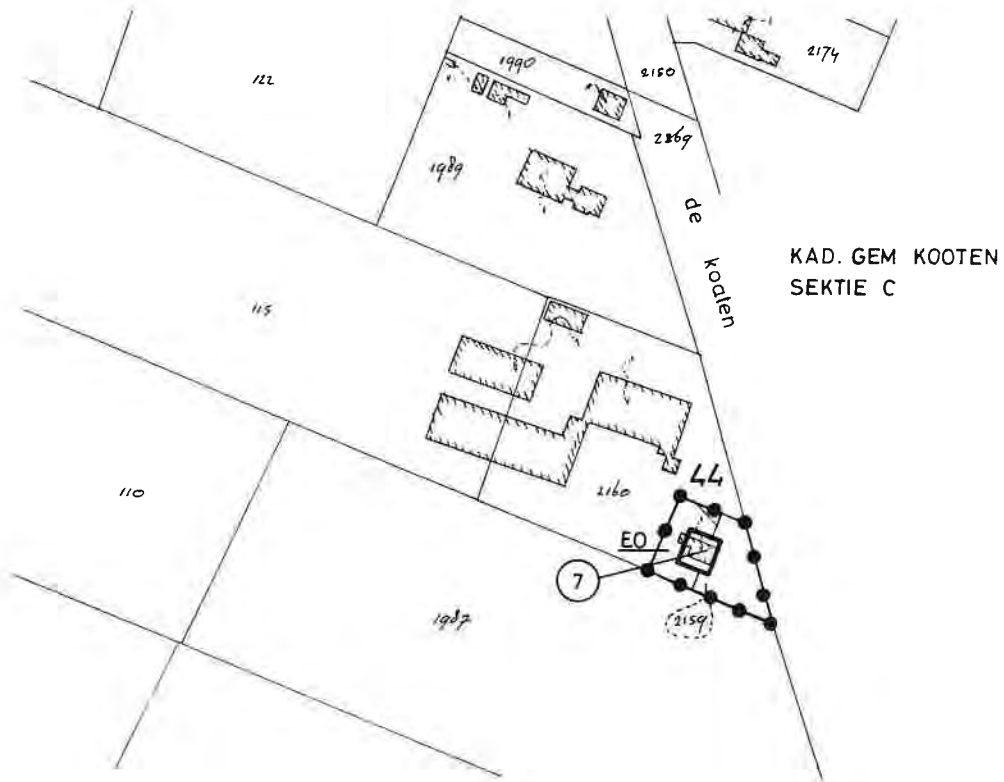
0 50 100m



KAD. GEM. KOOTEN SEKTIE C

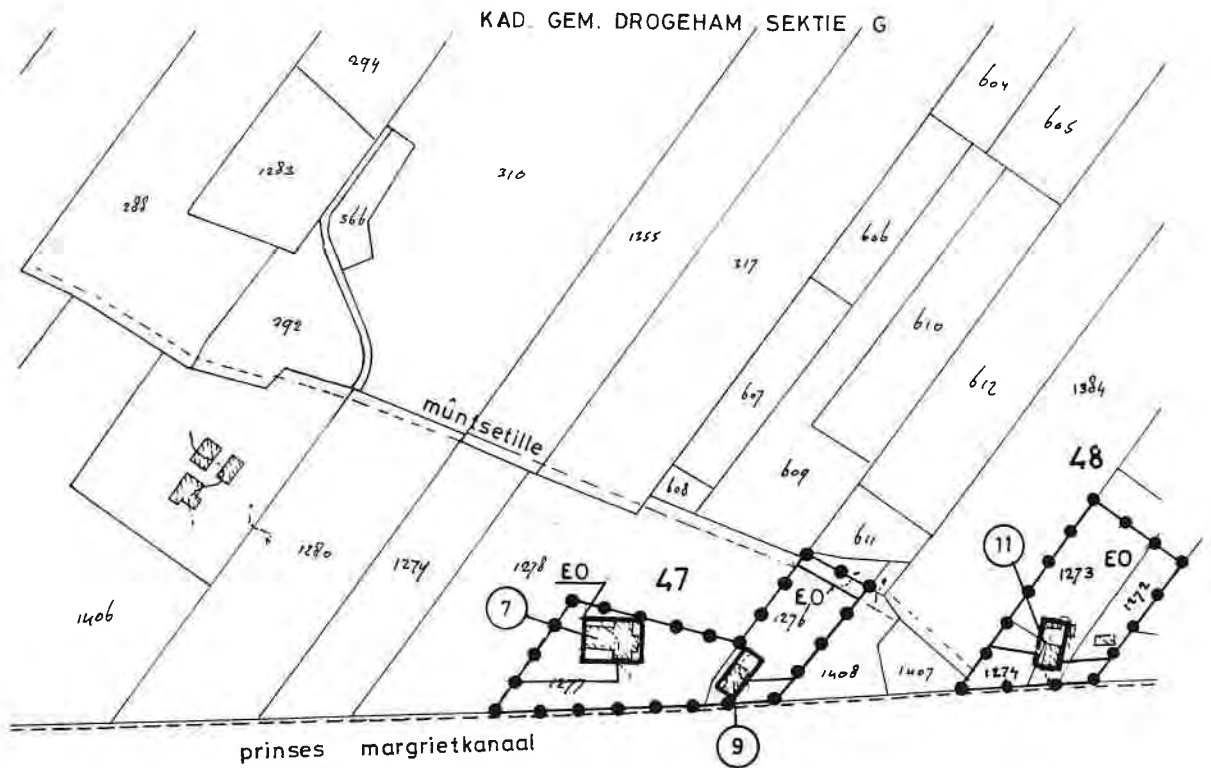
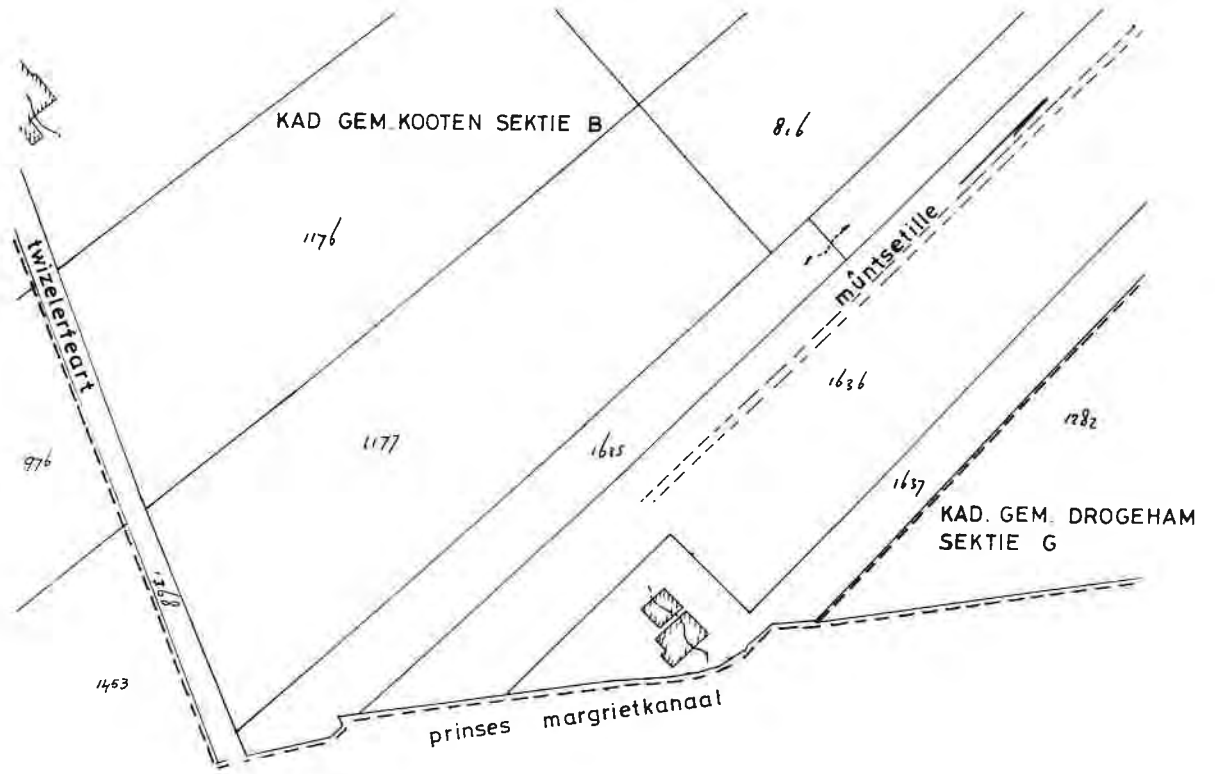


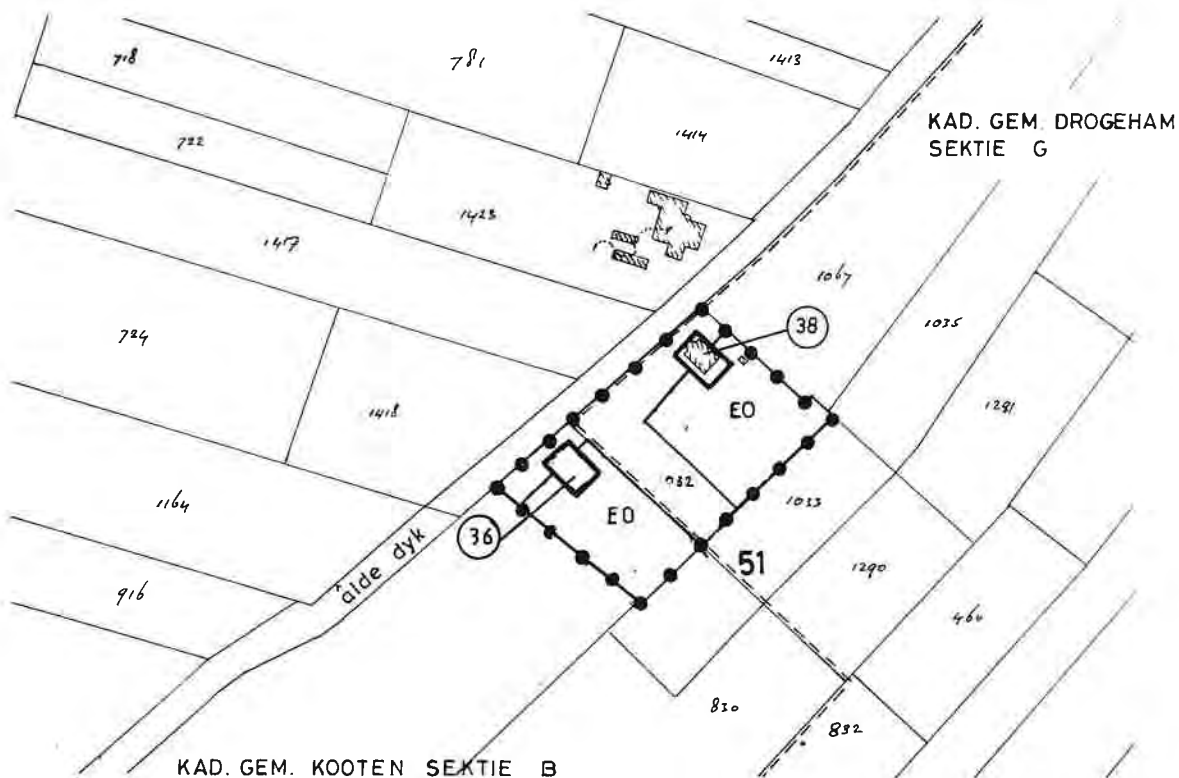
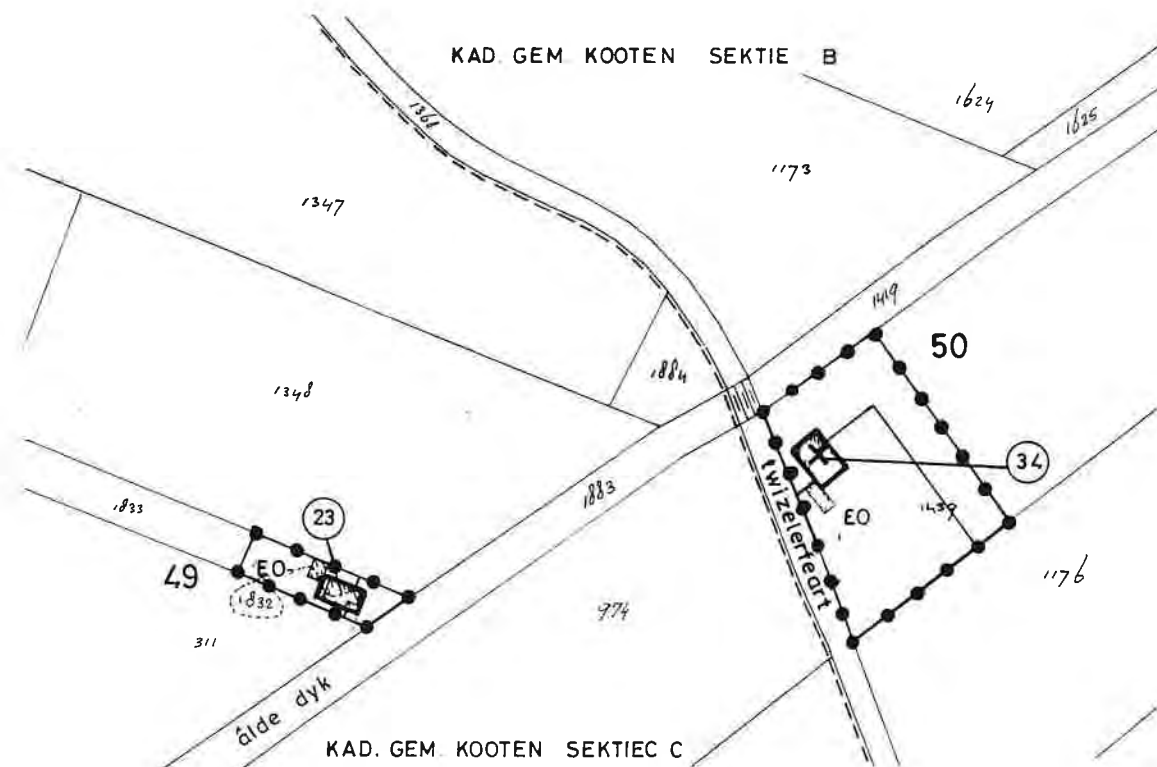
KAD. GEM. KOOTEN SEKTIE C

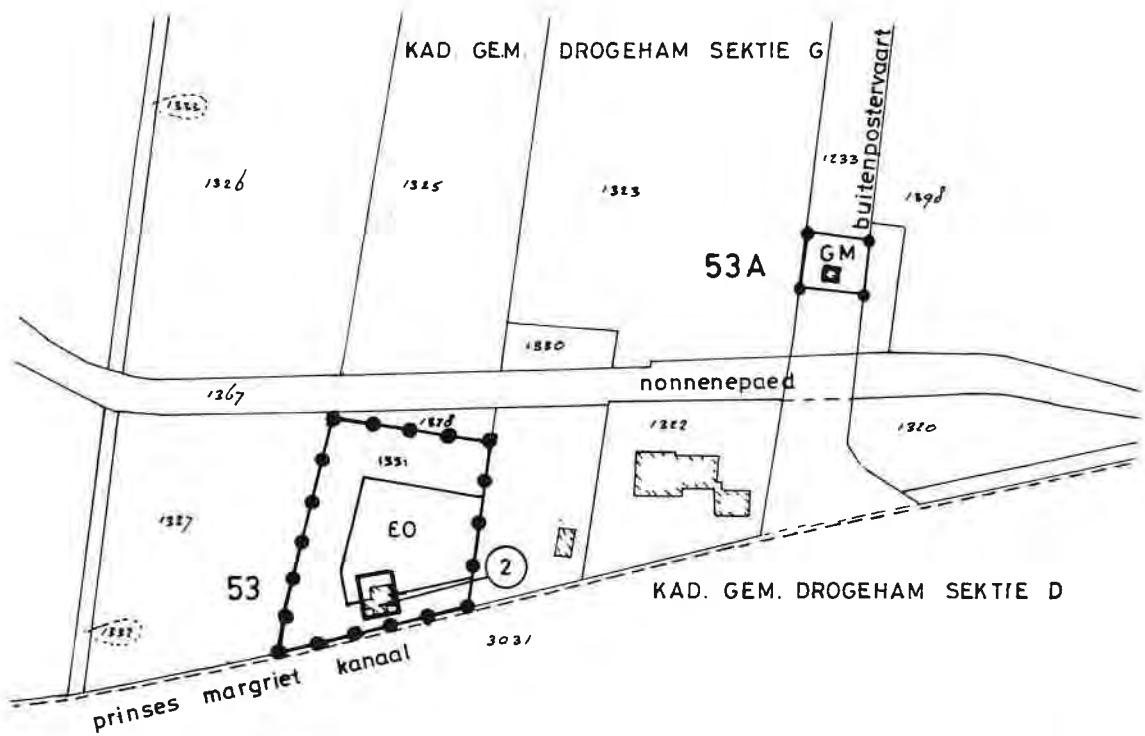
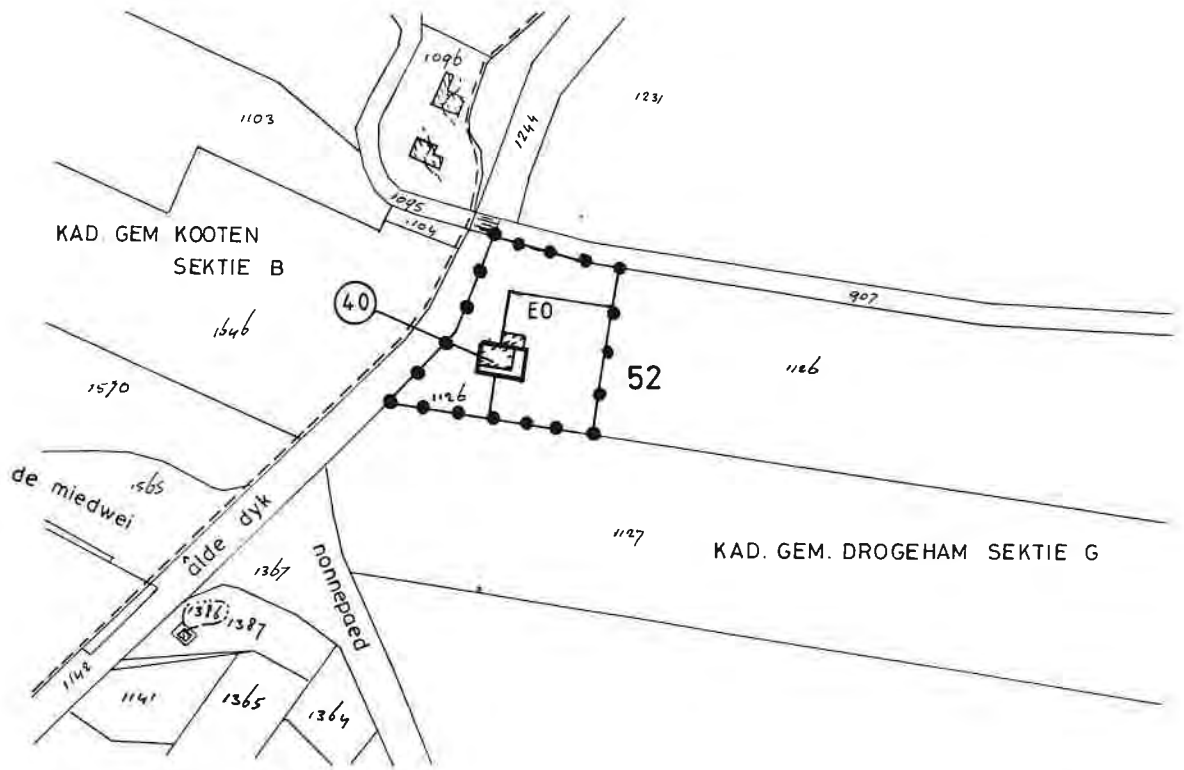


gemeentewerken
afd. planologie

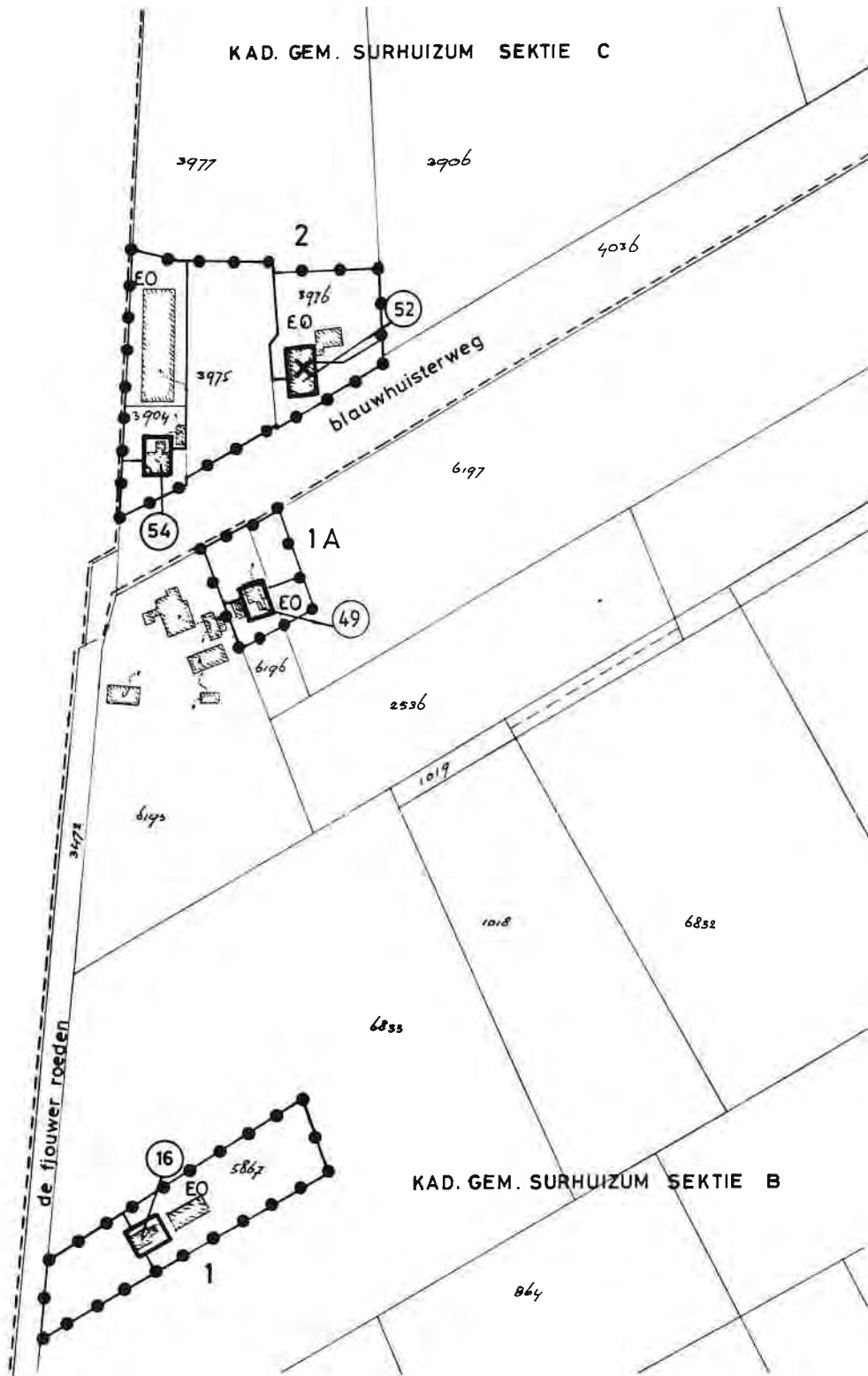


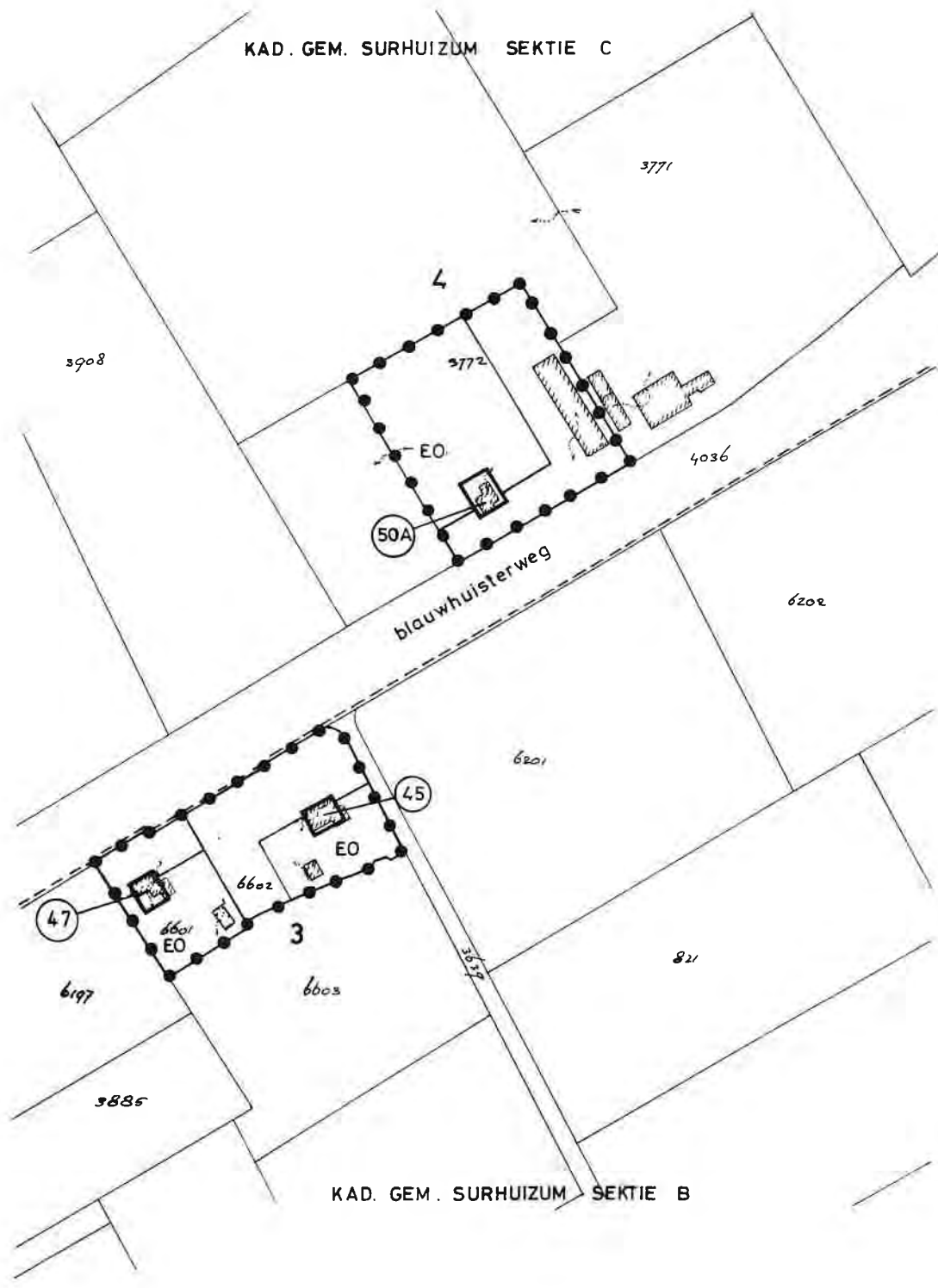


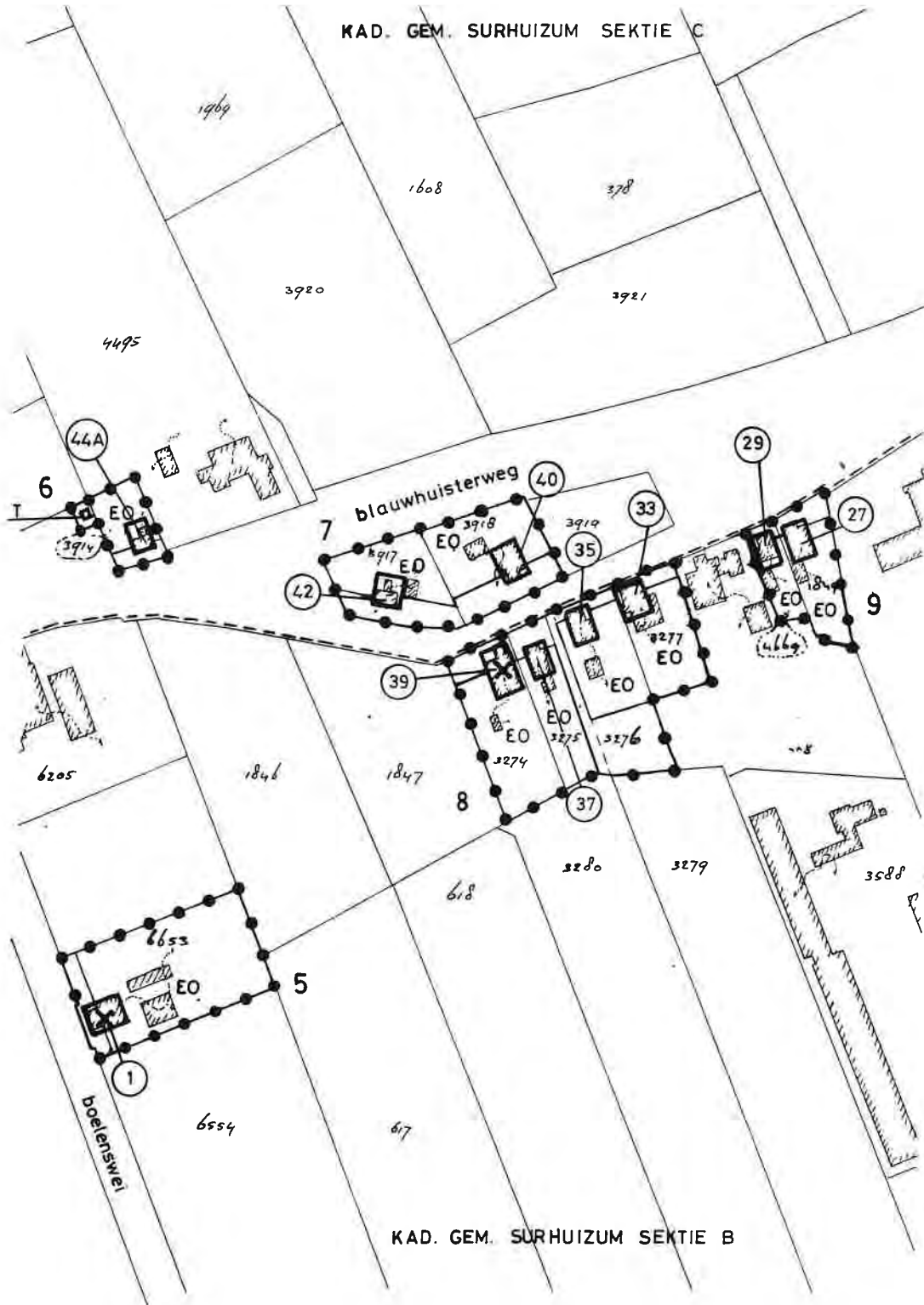


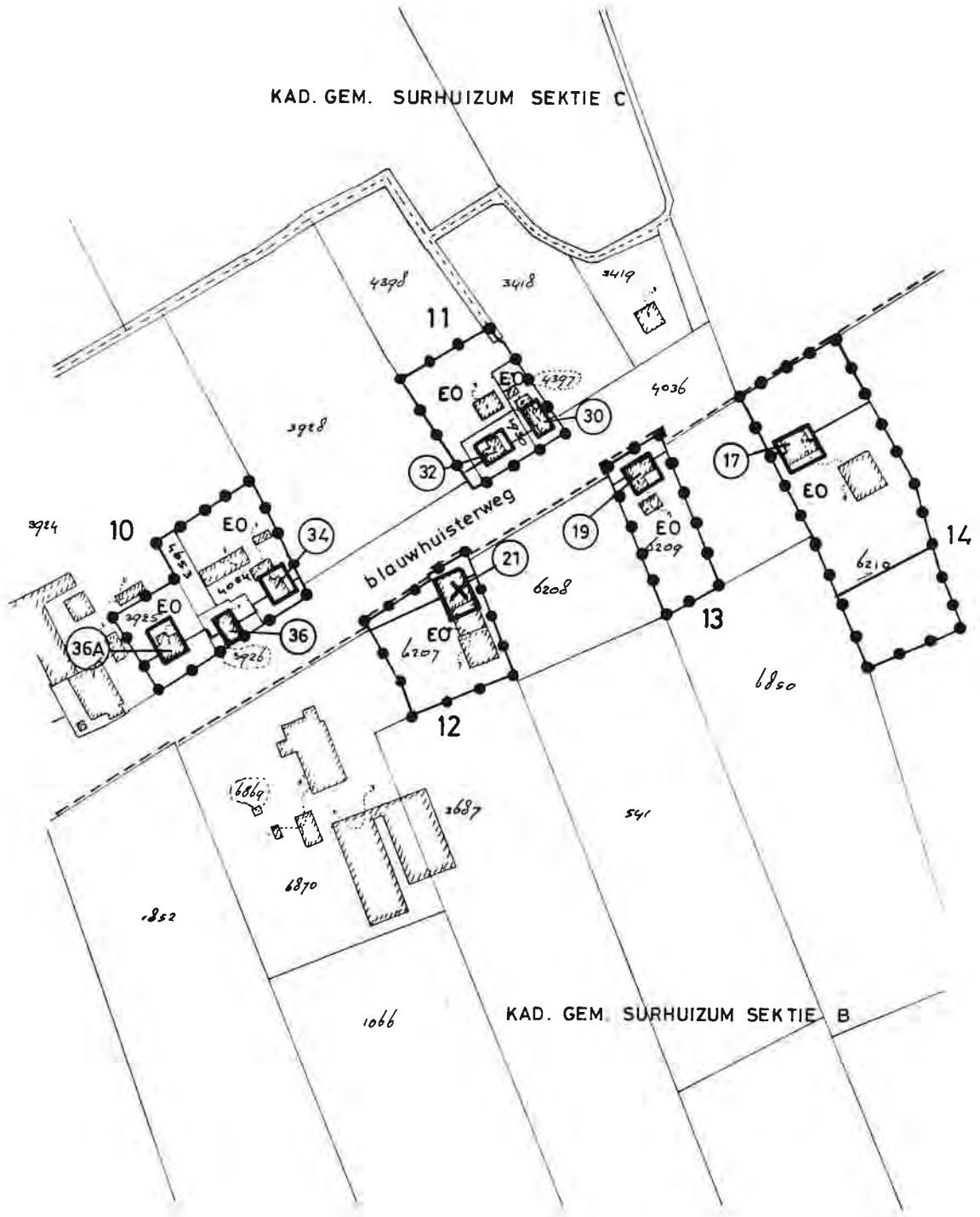


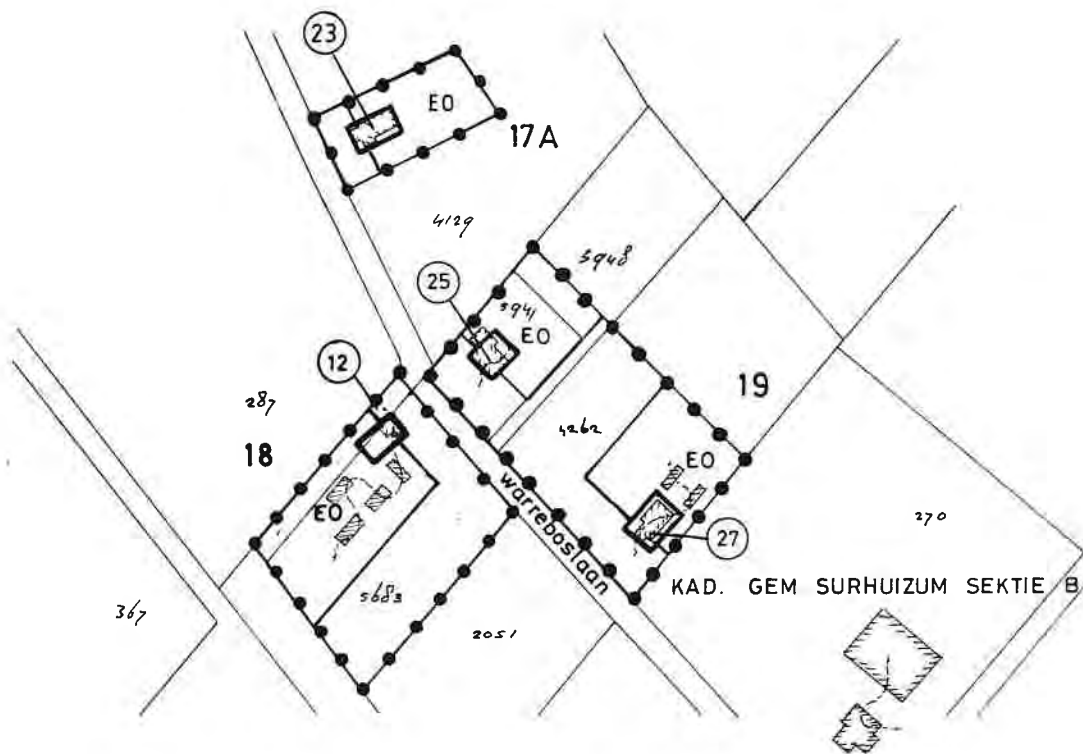
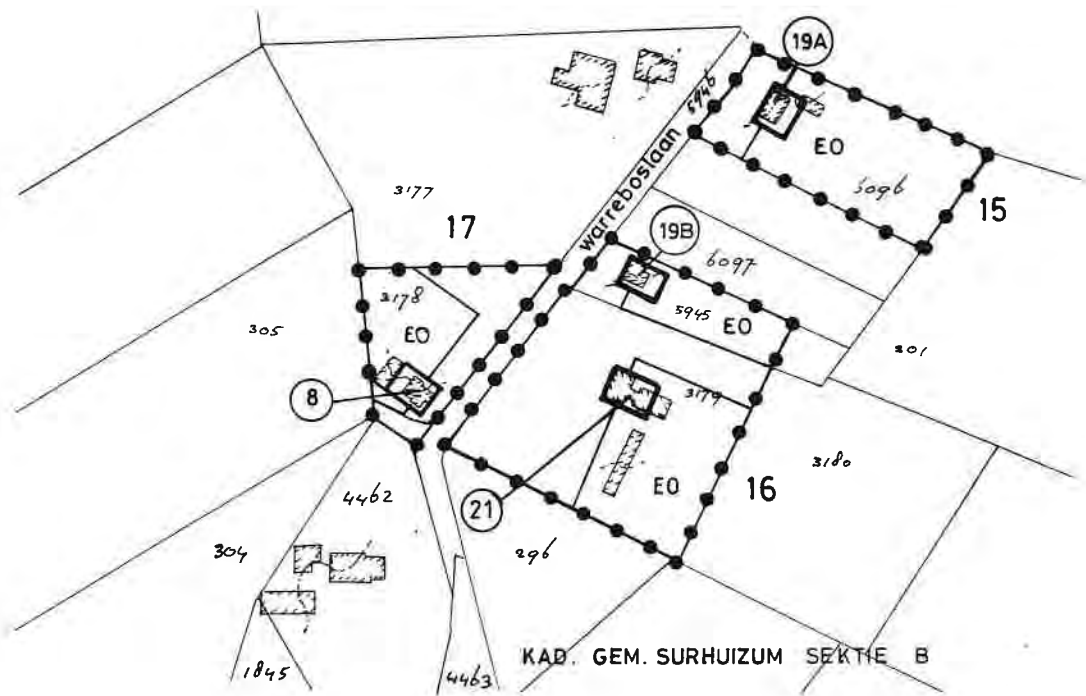
Dorpsgebied Surhuisterveen

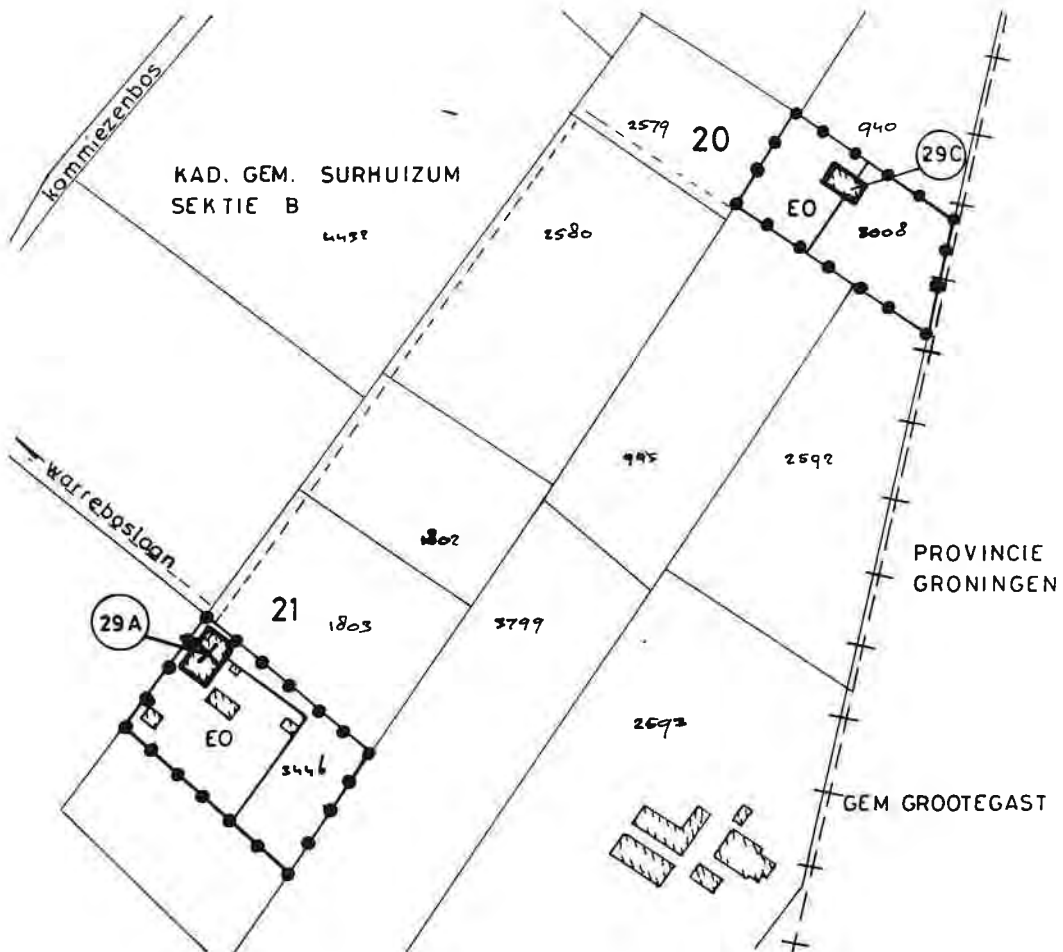
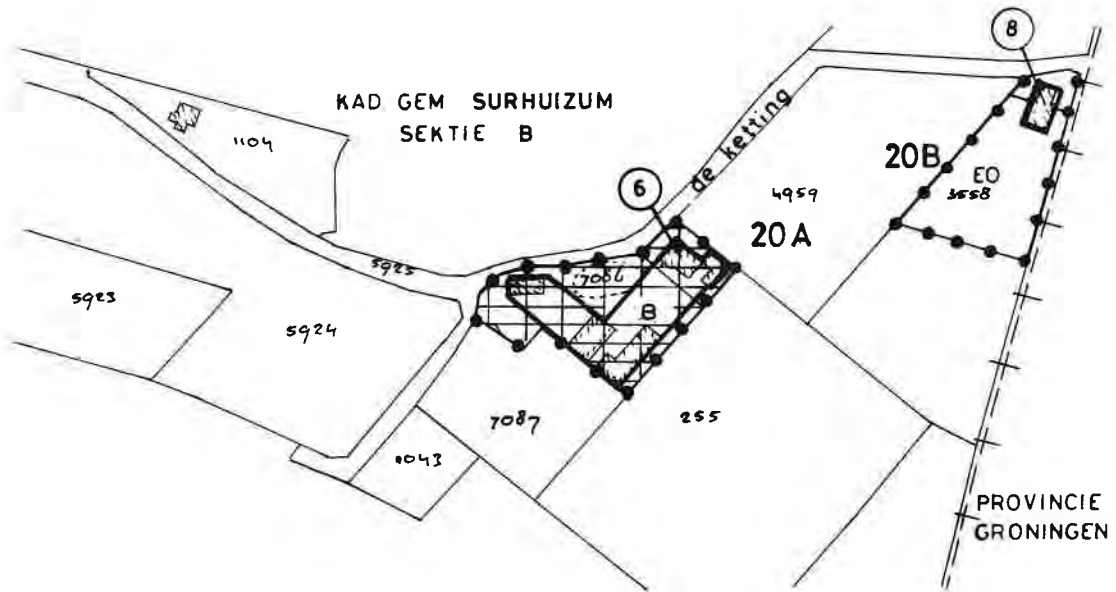


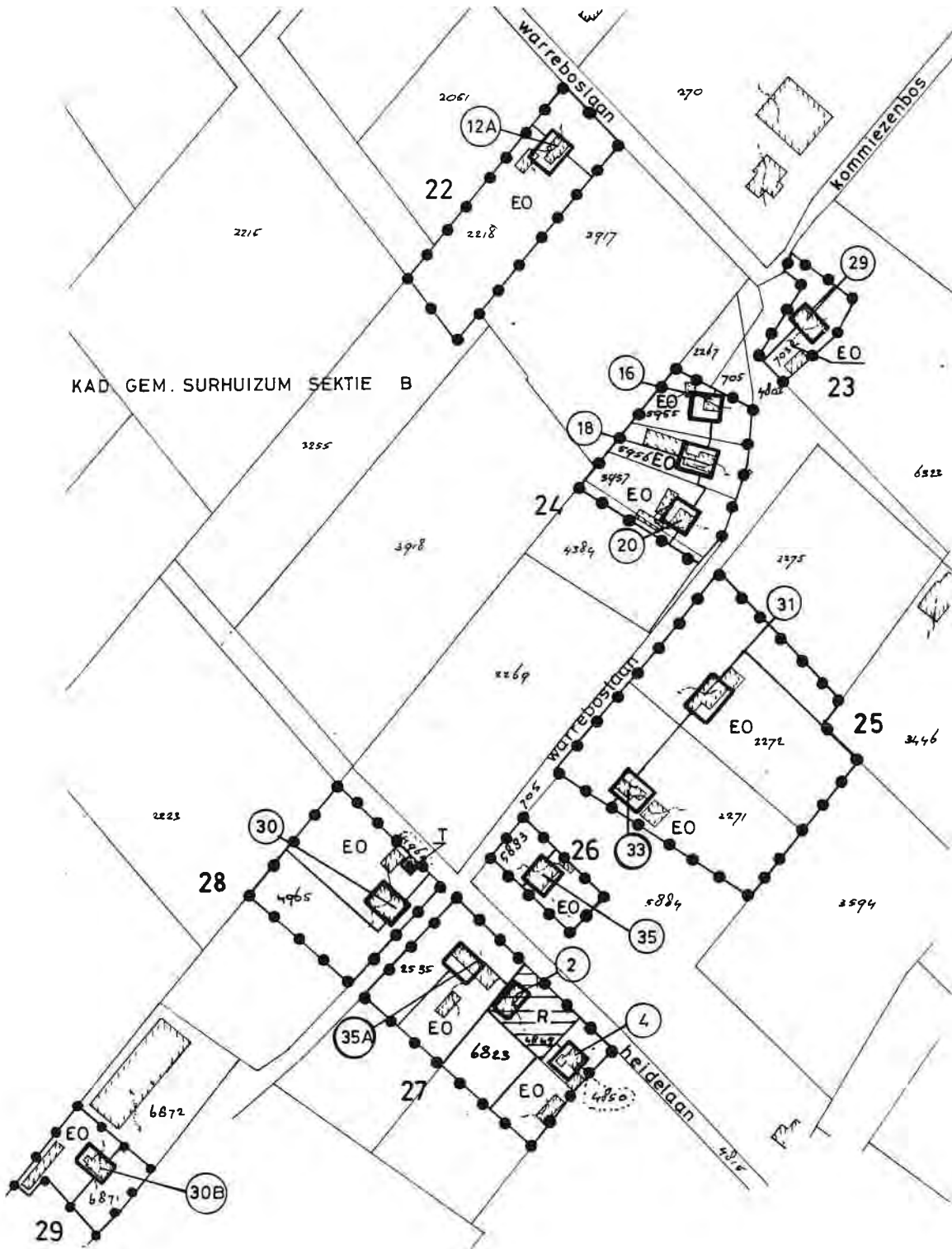


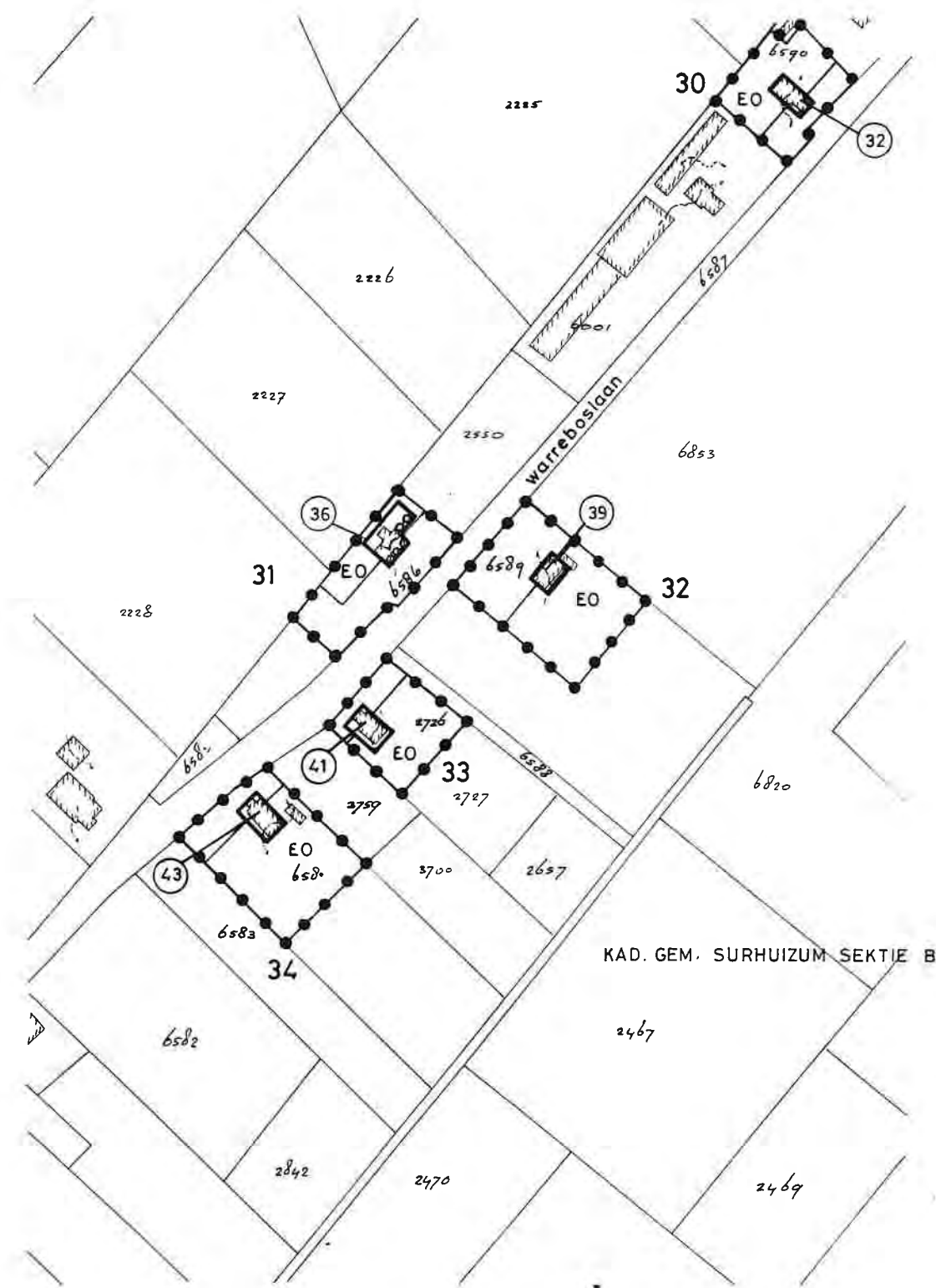






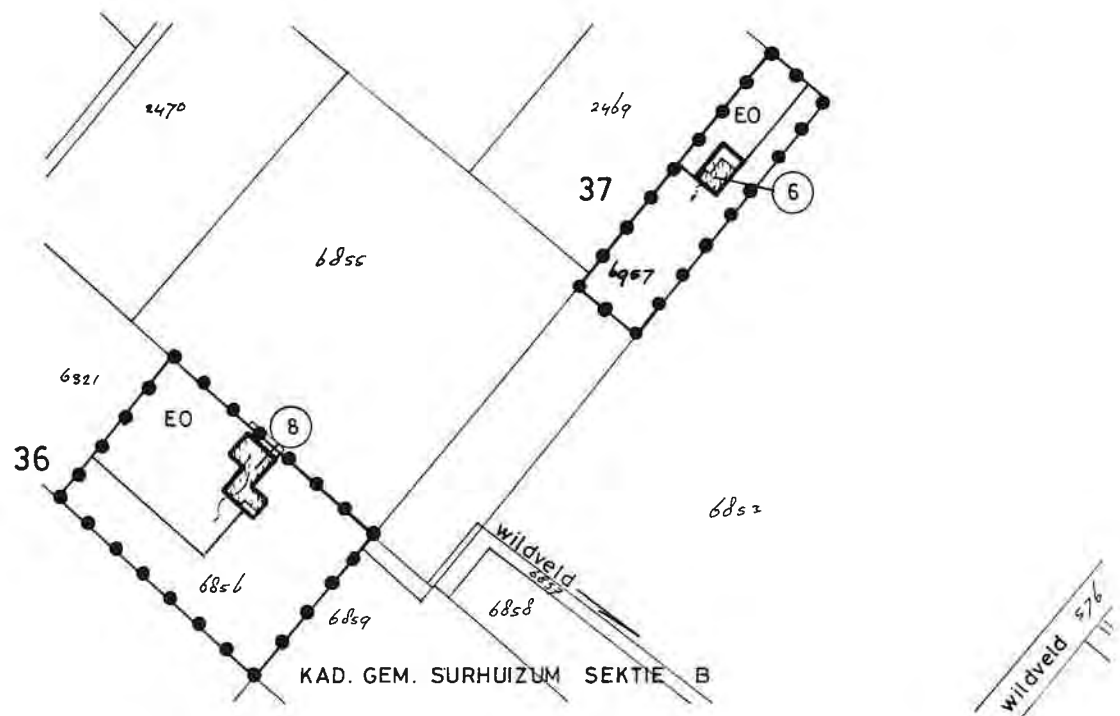
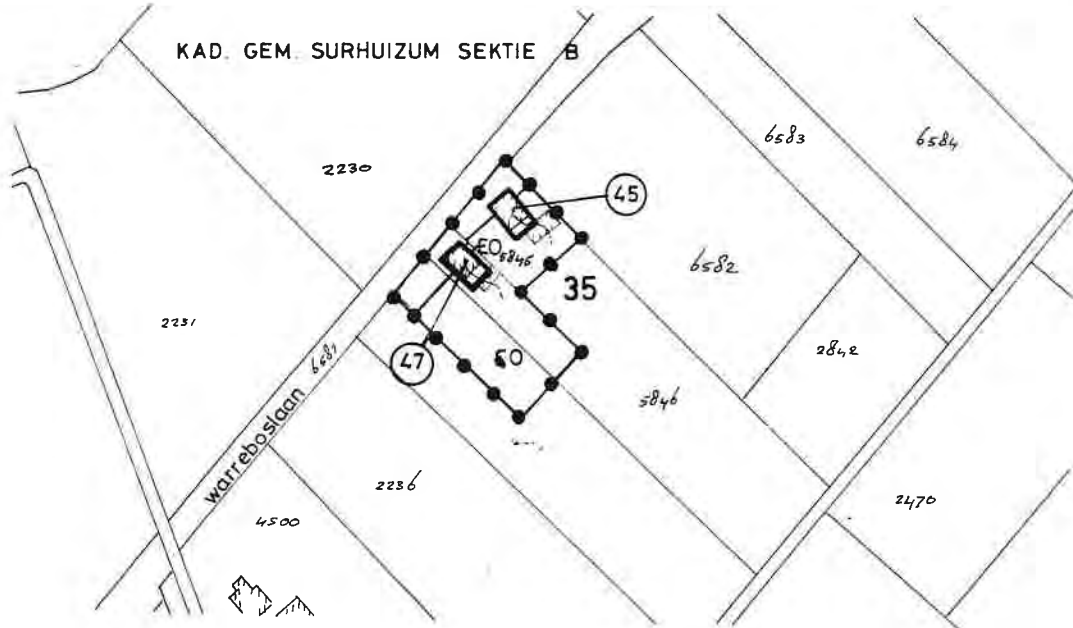


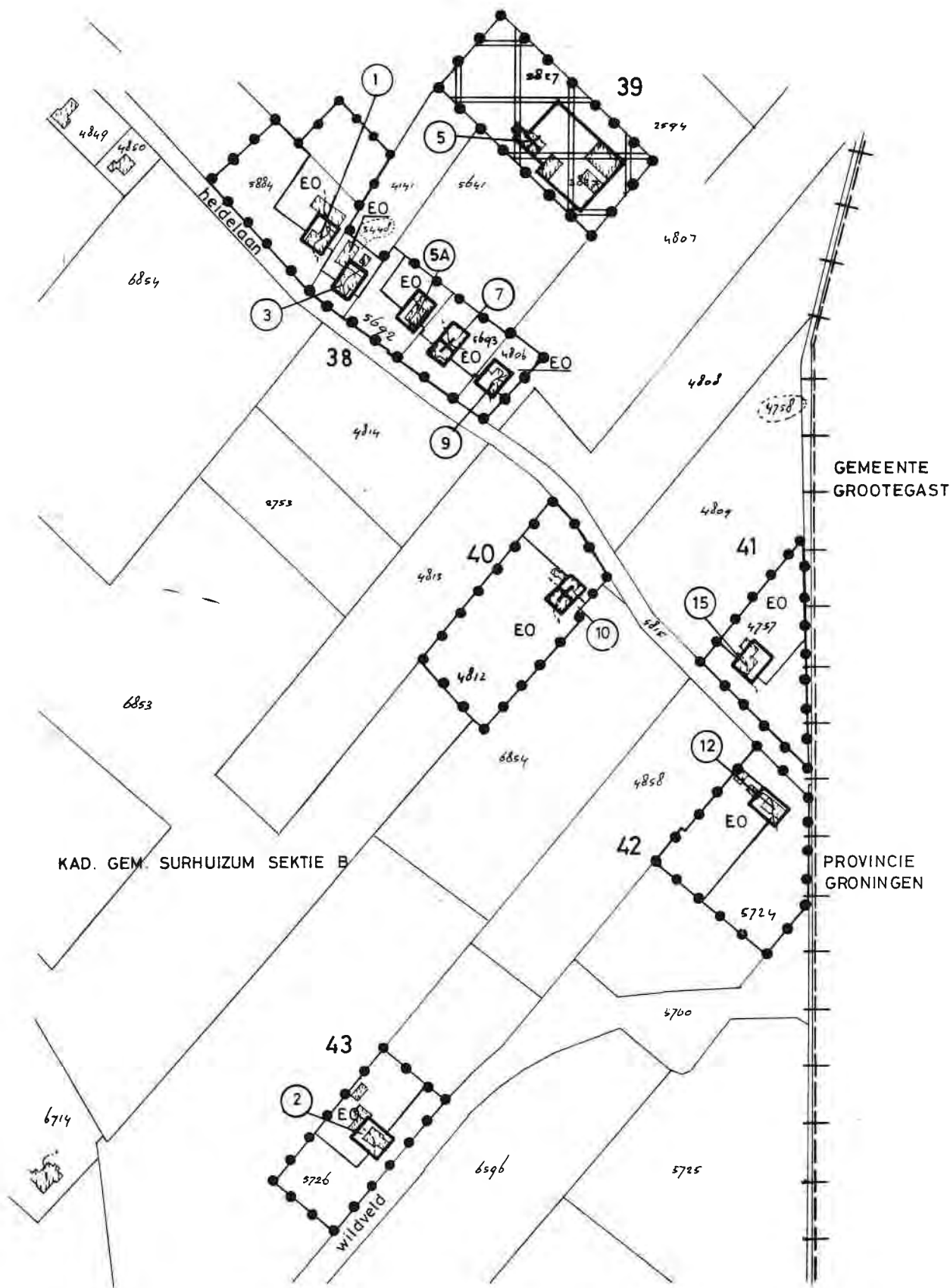


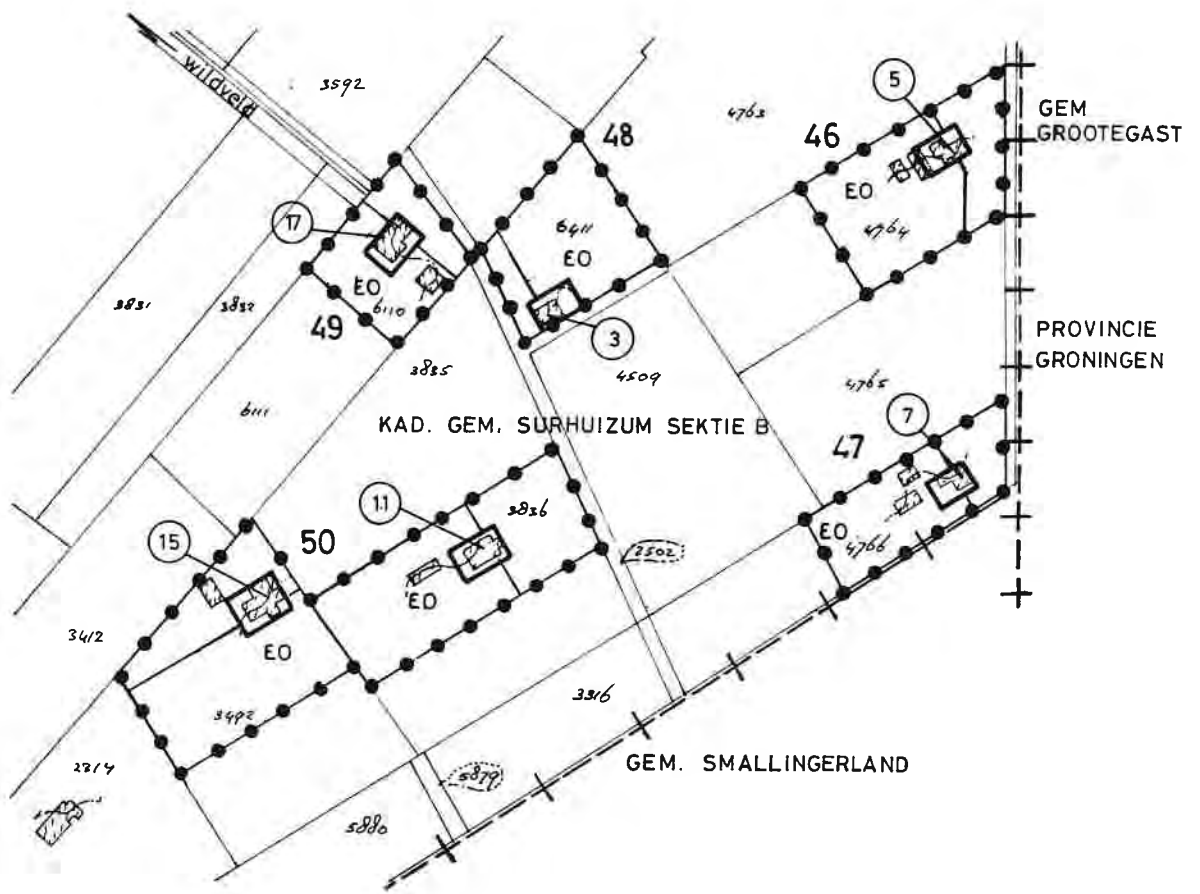
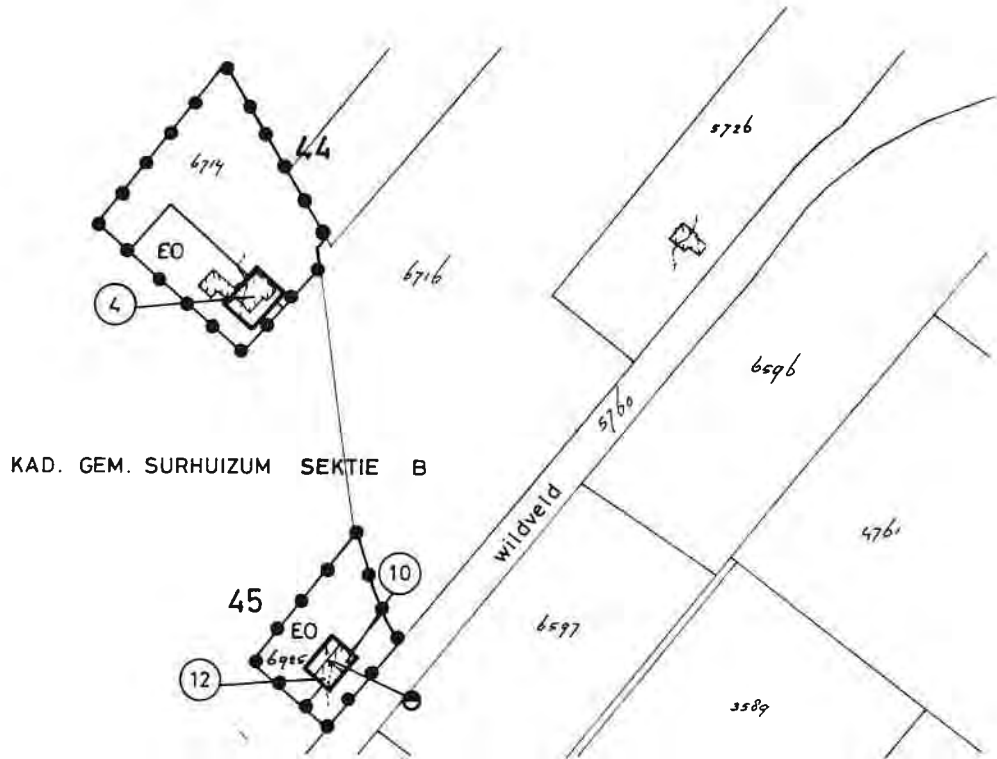


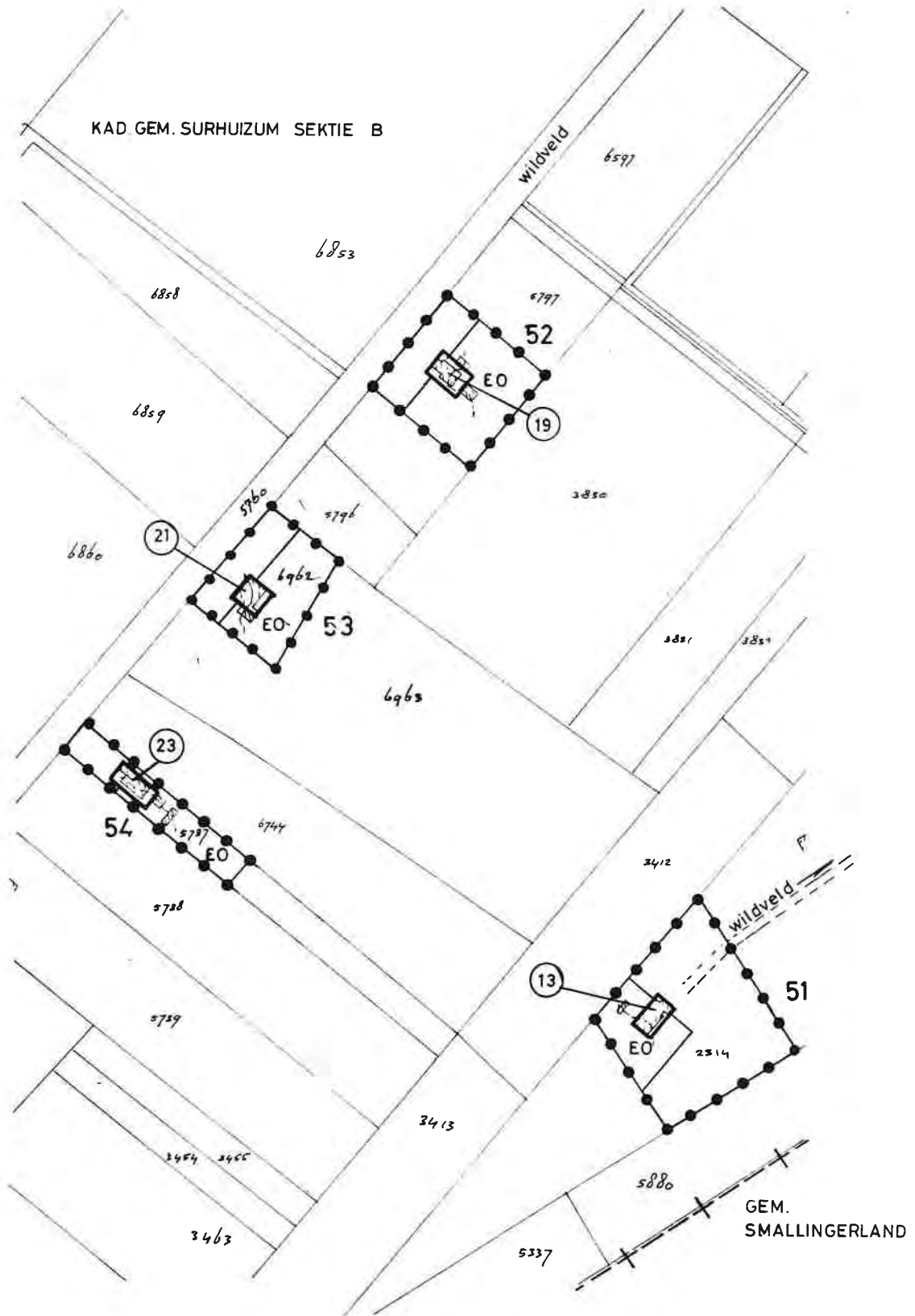
KAD. GEM. SURHUIZUM SEKTIE B

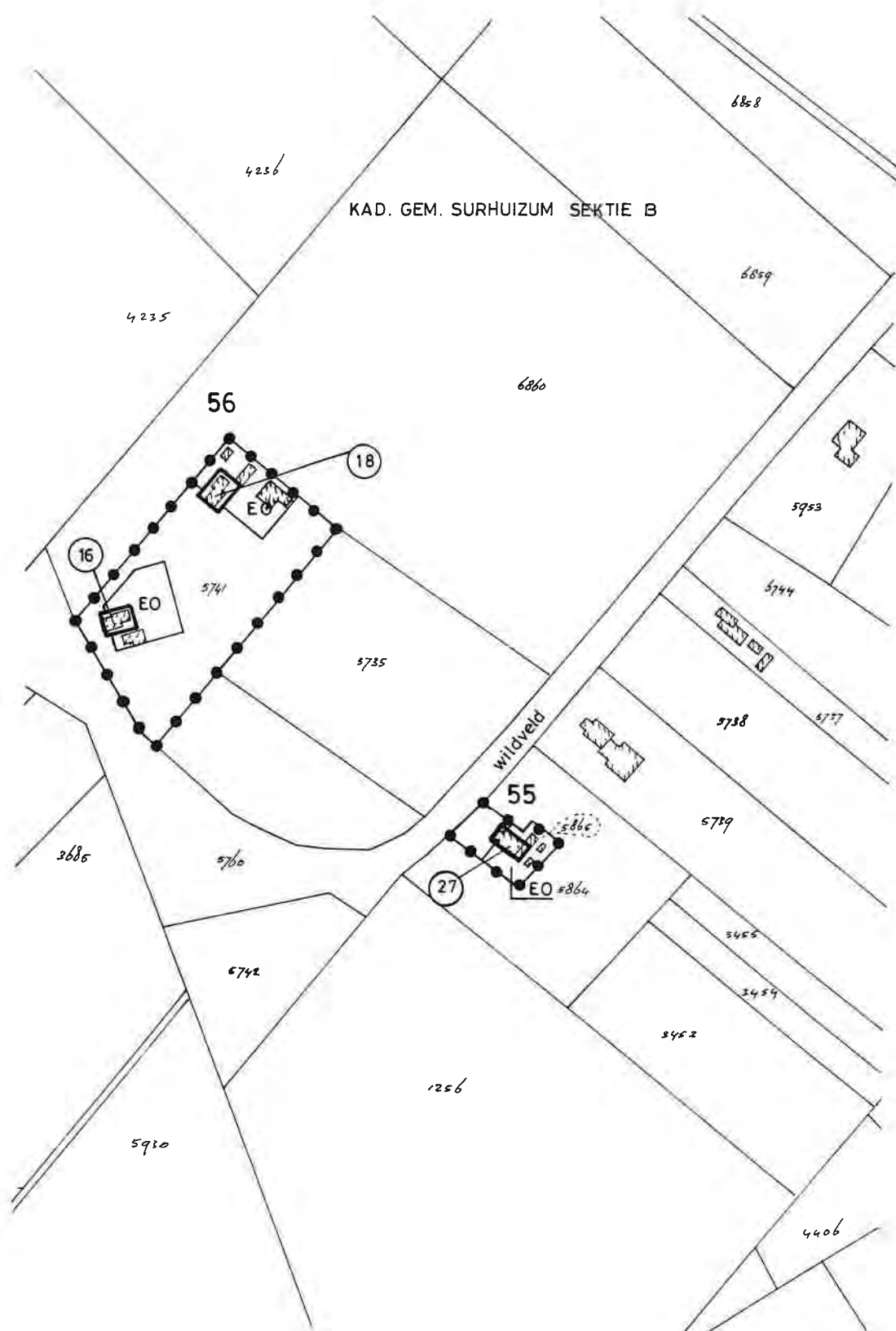




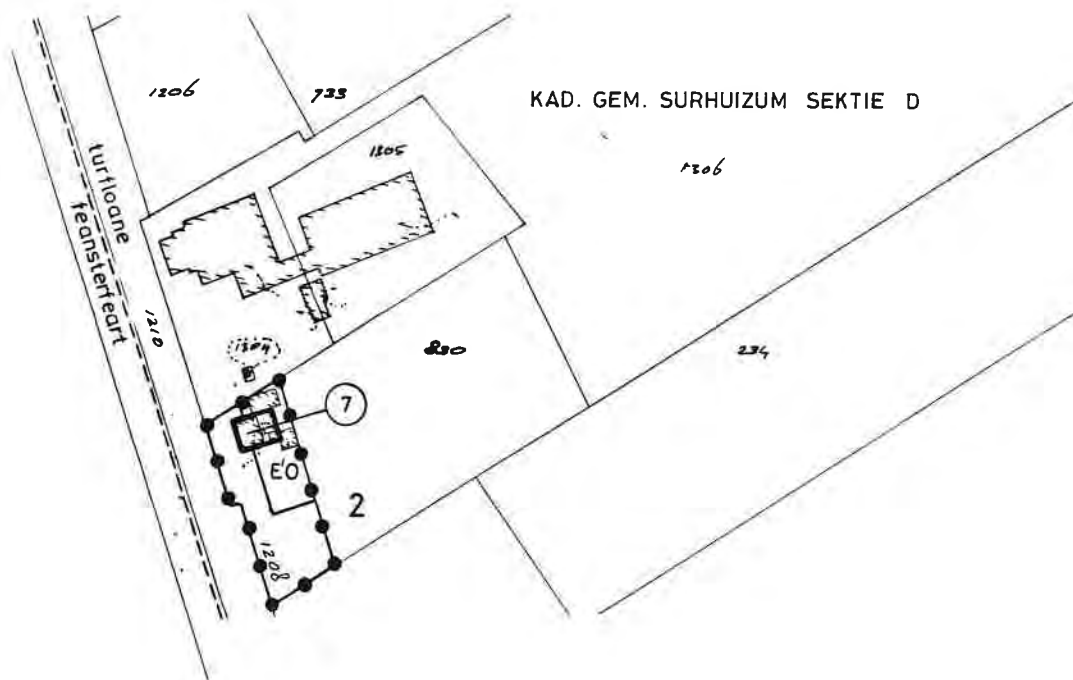
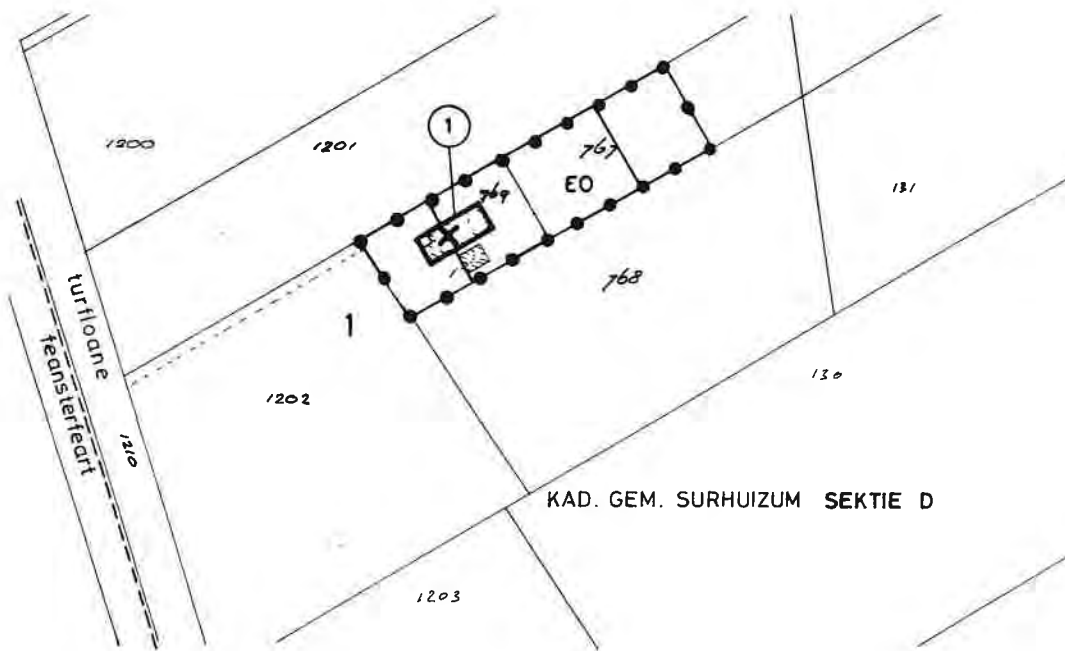


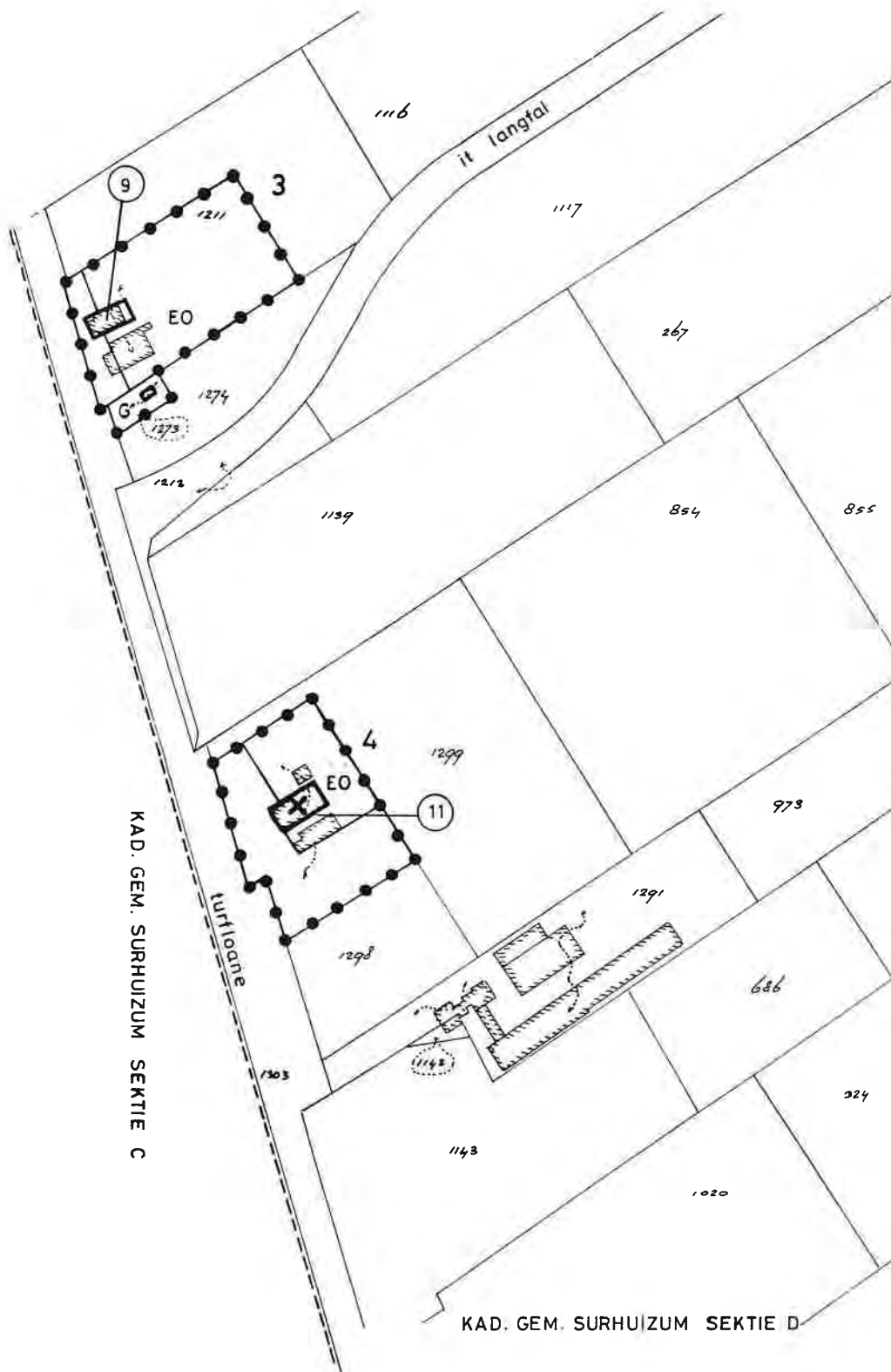


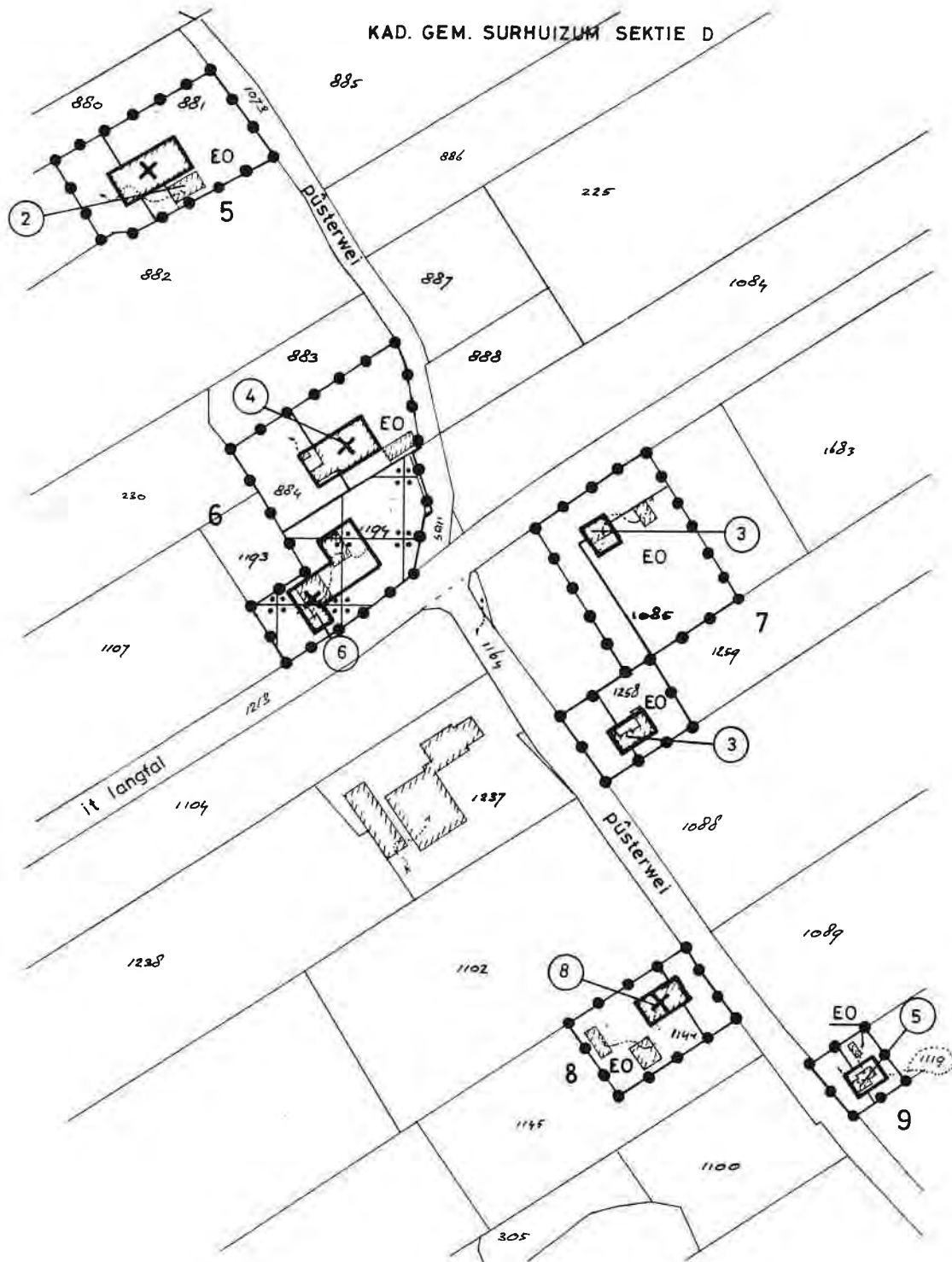


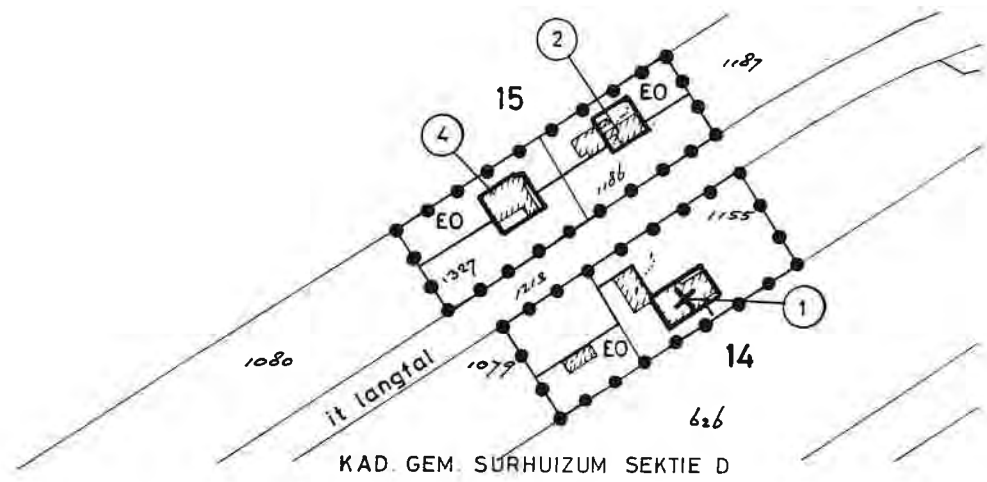
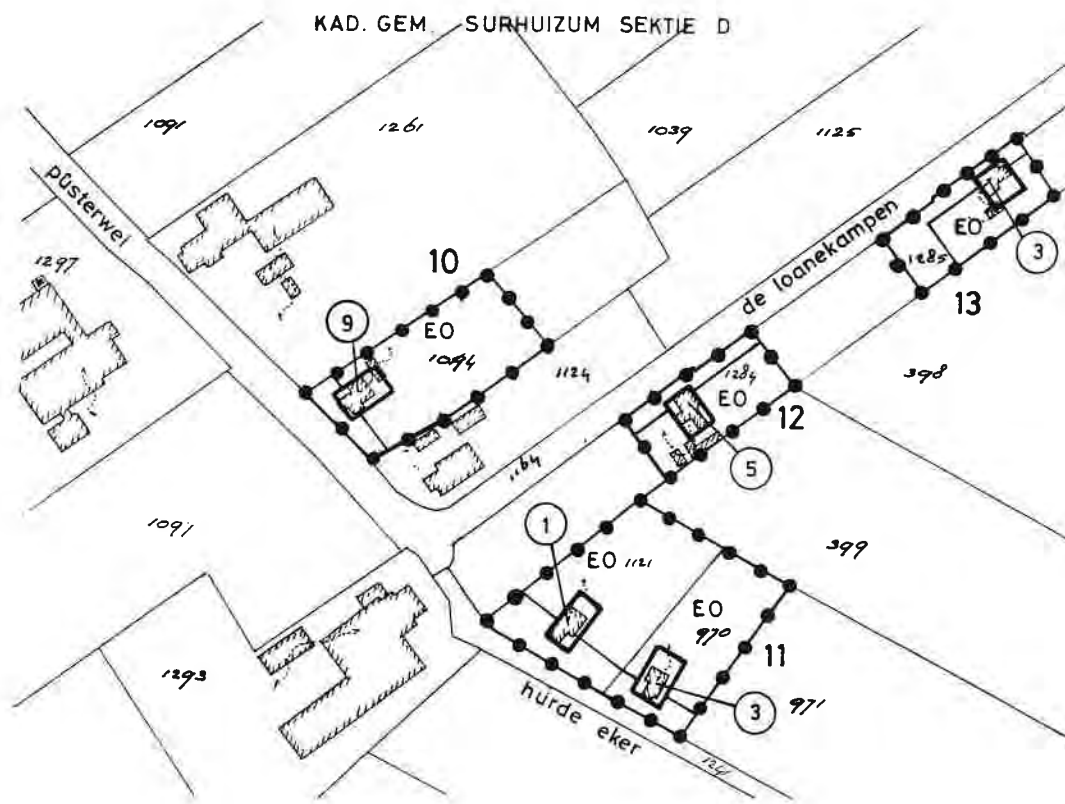


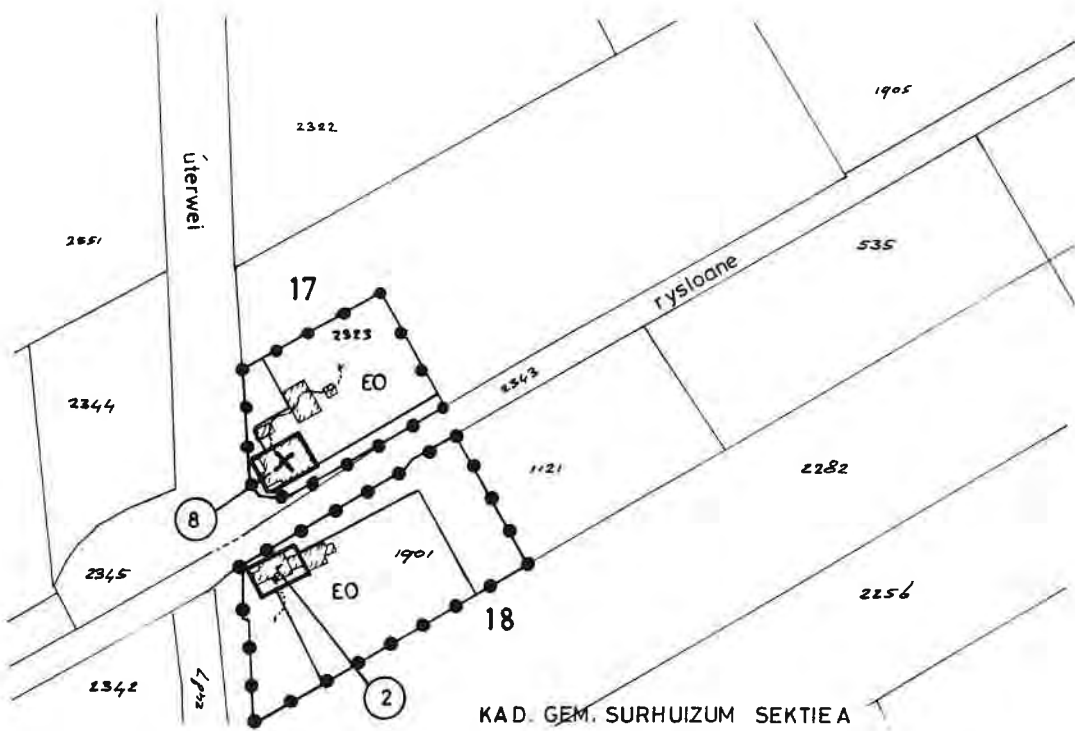
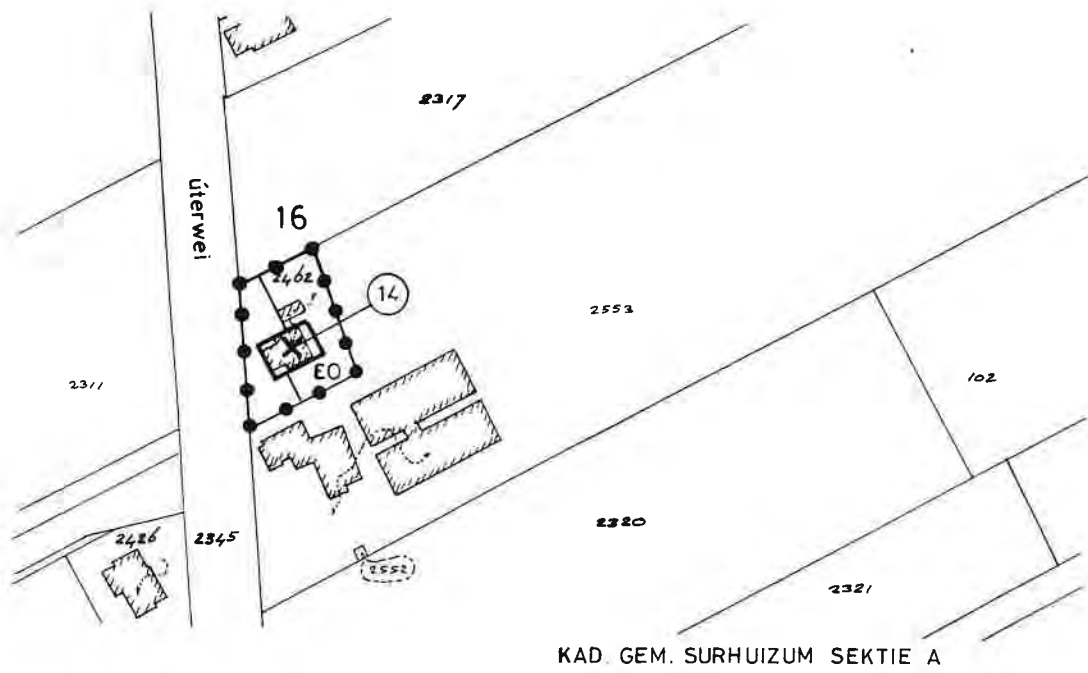
Dorpsgebied Surhuizum

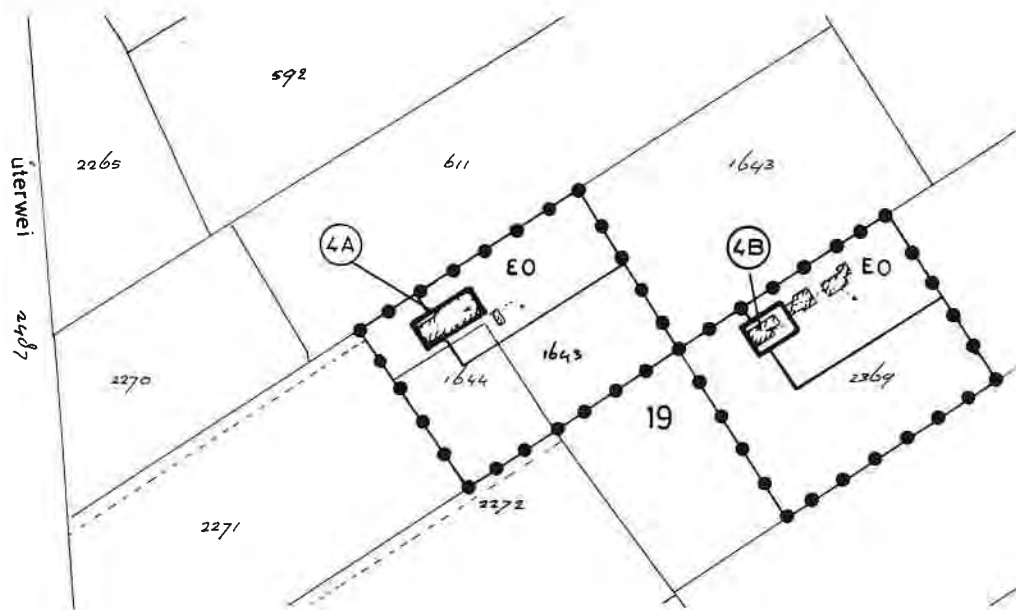




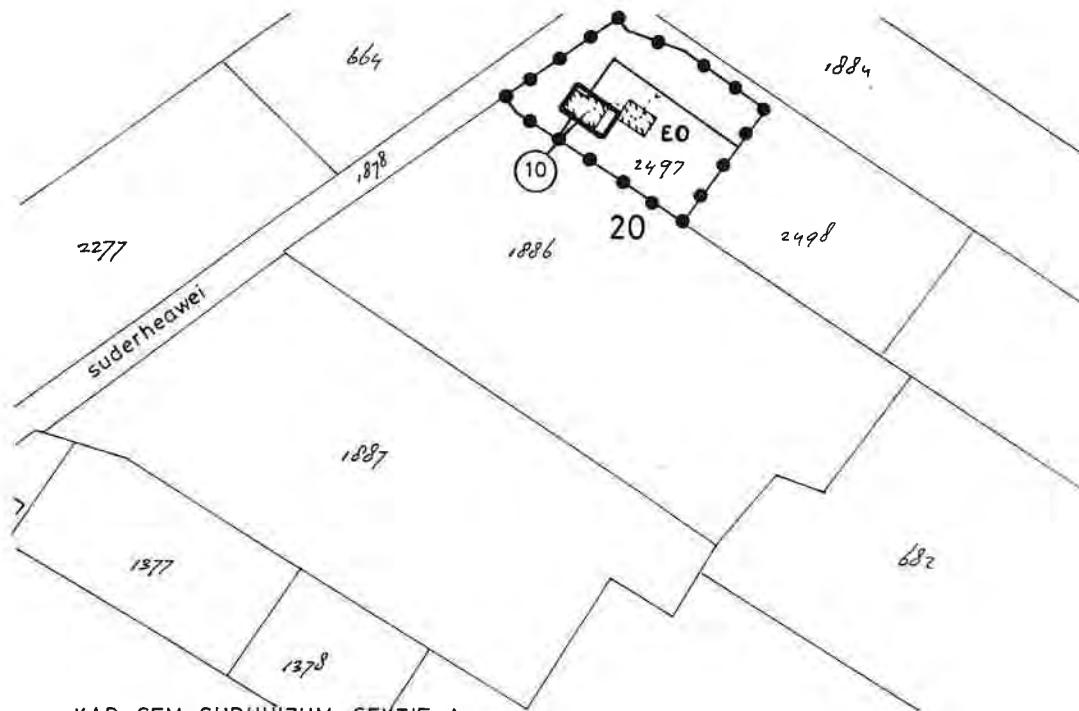




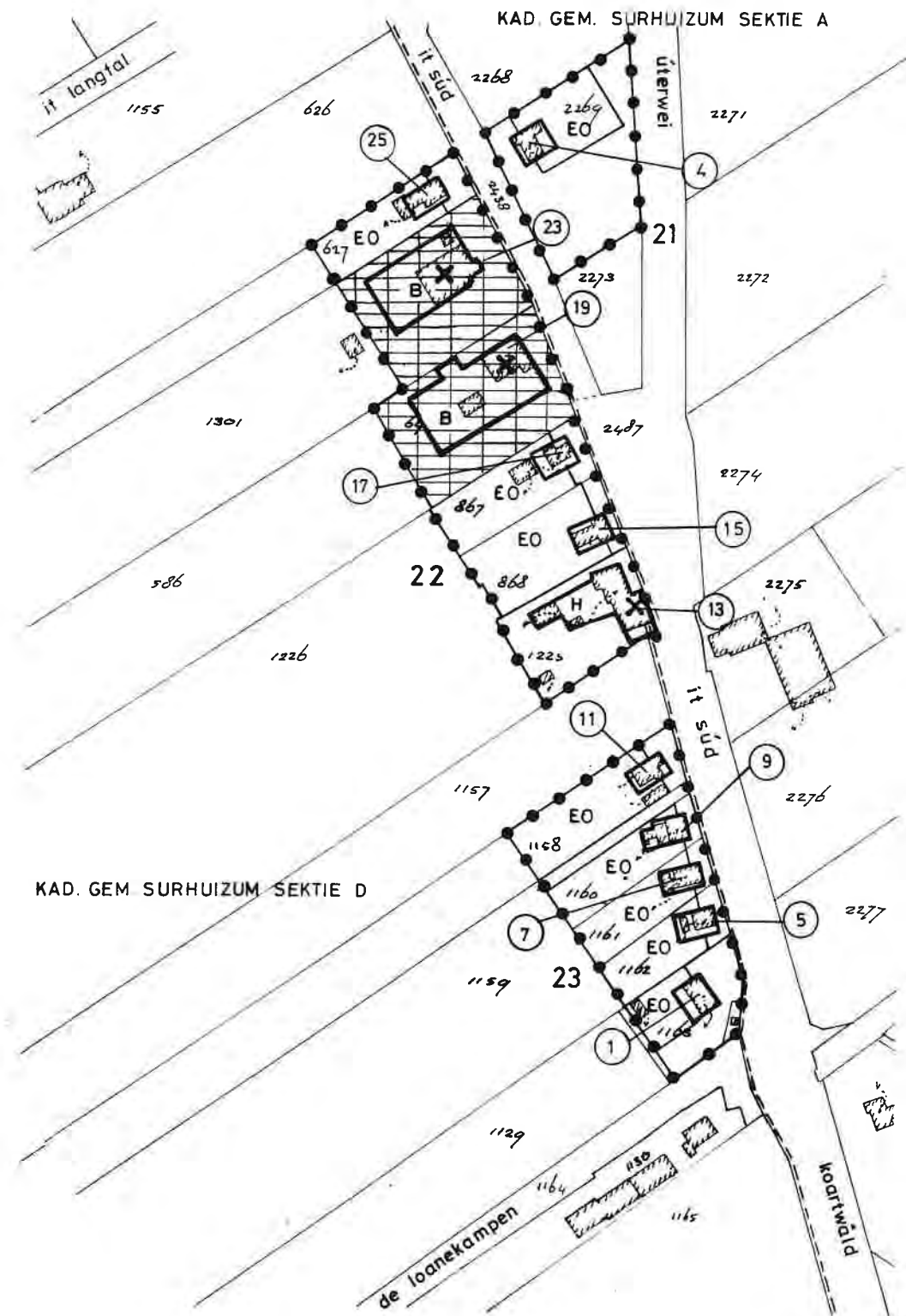


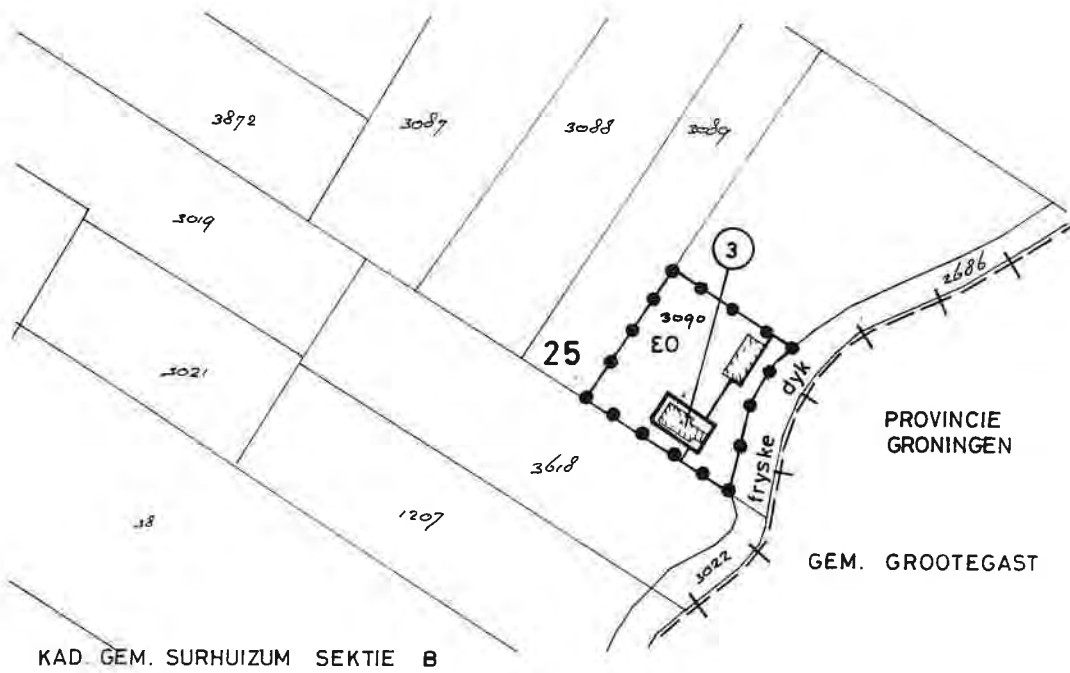
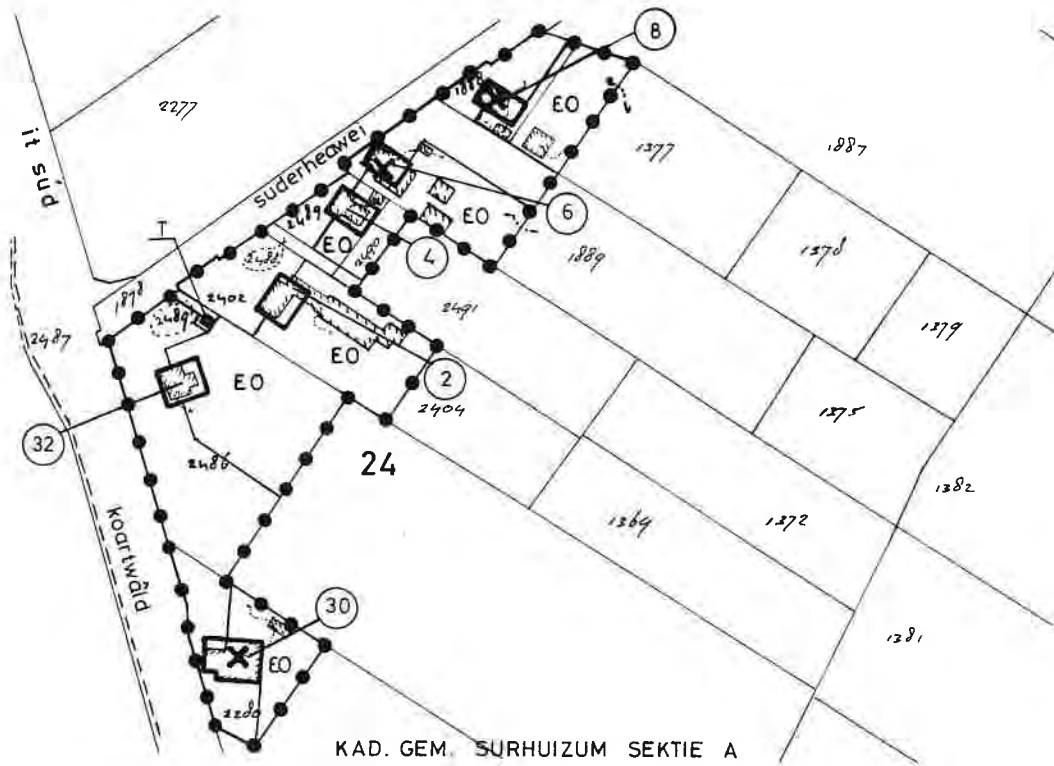


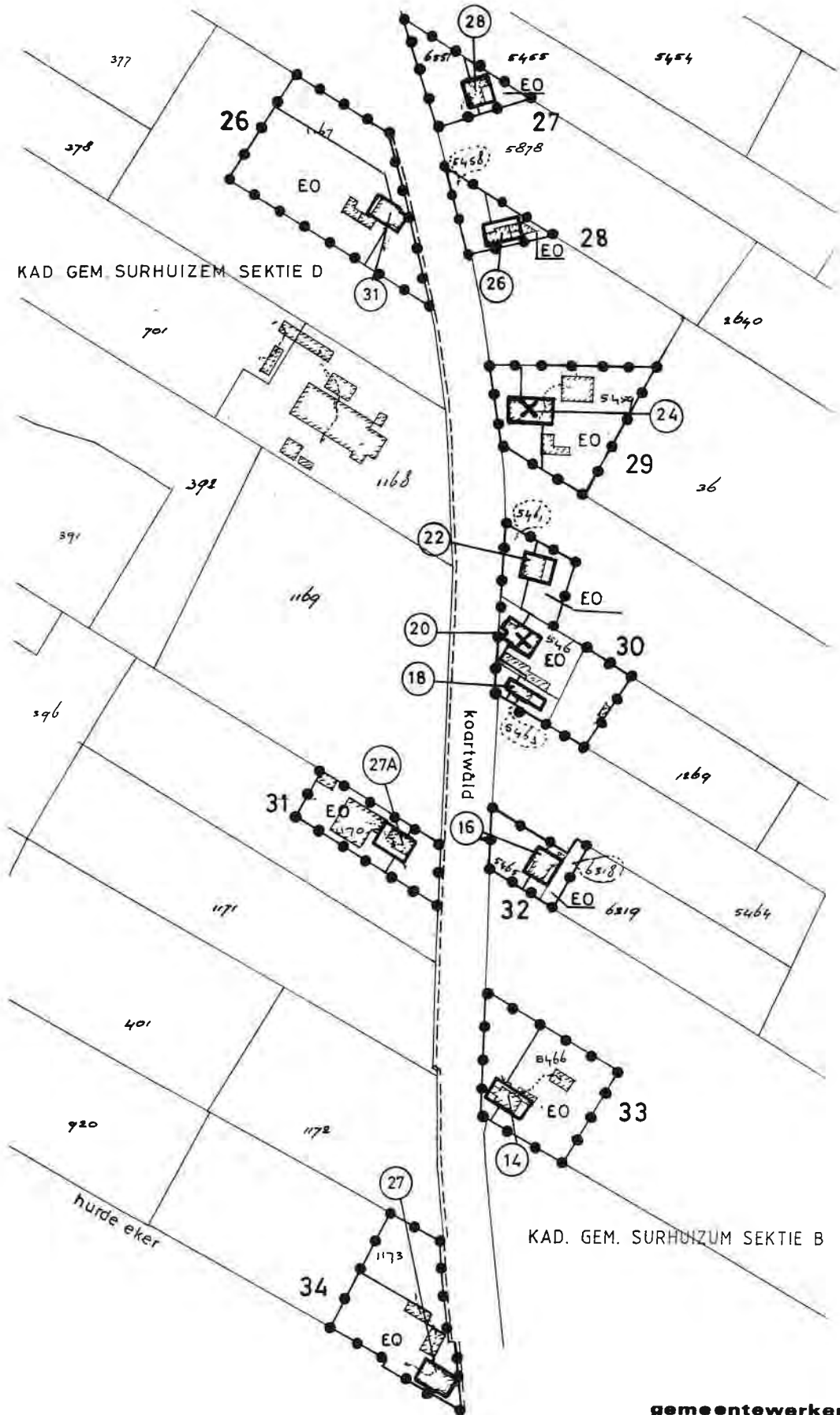
KAD. GEM. SURHUIZUM SEKTIE A

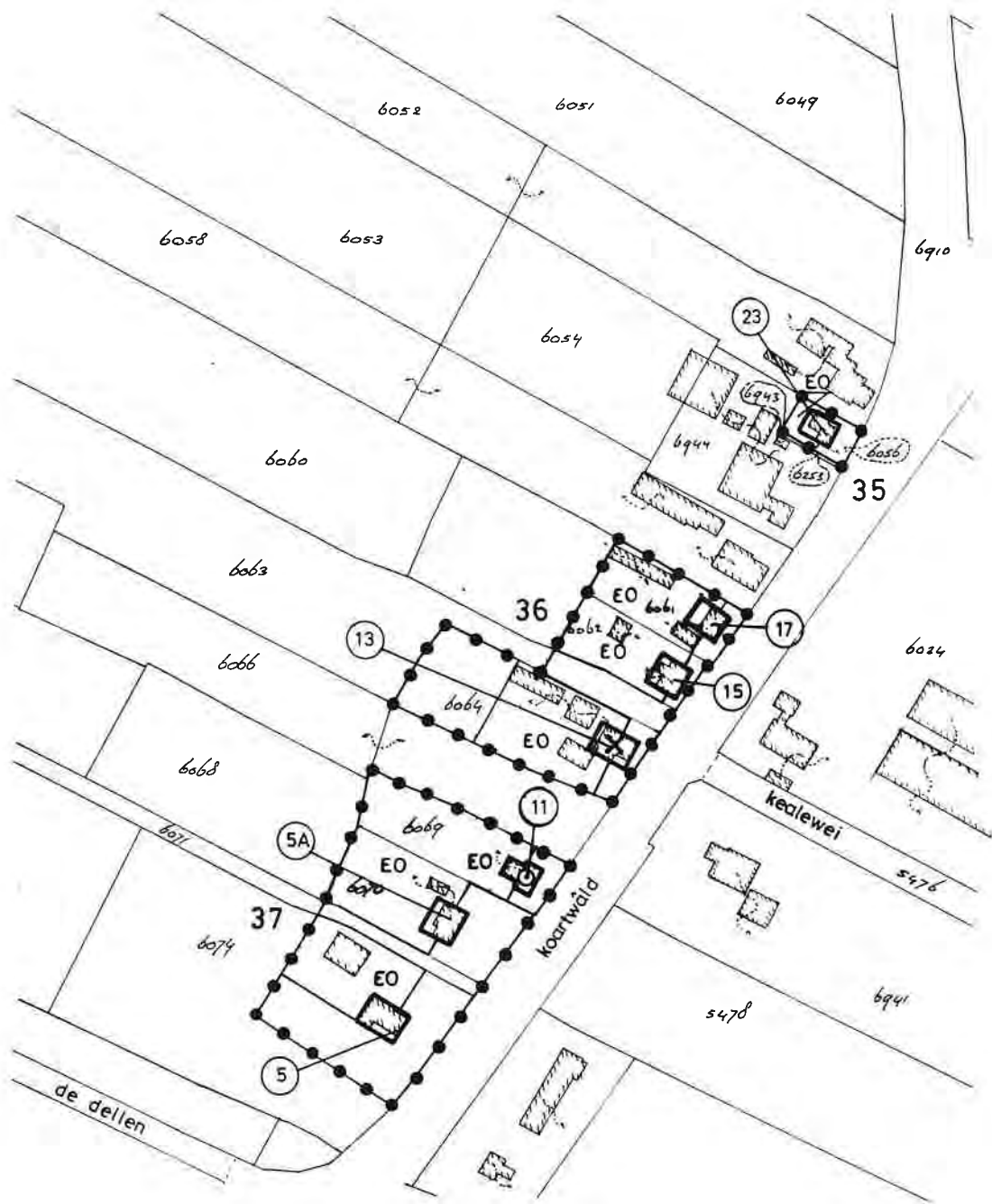


KAD. GEM SURHUIZUM SEKTIE A



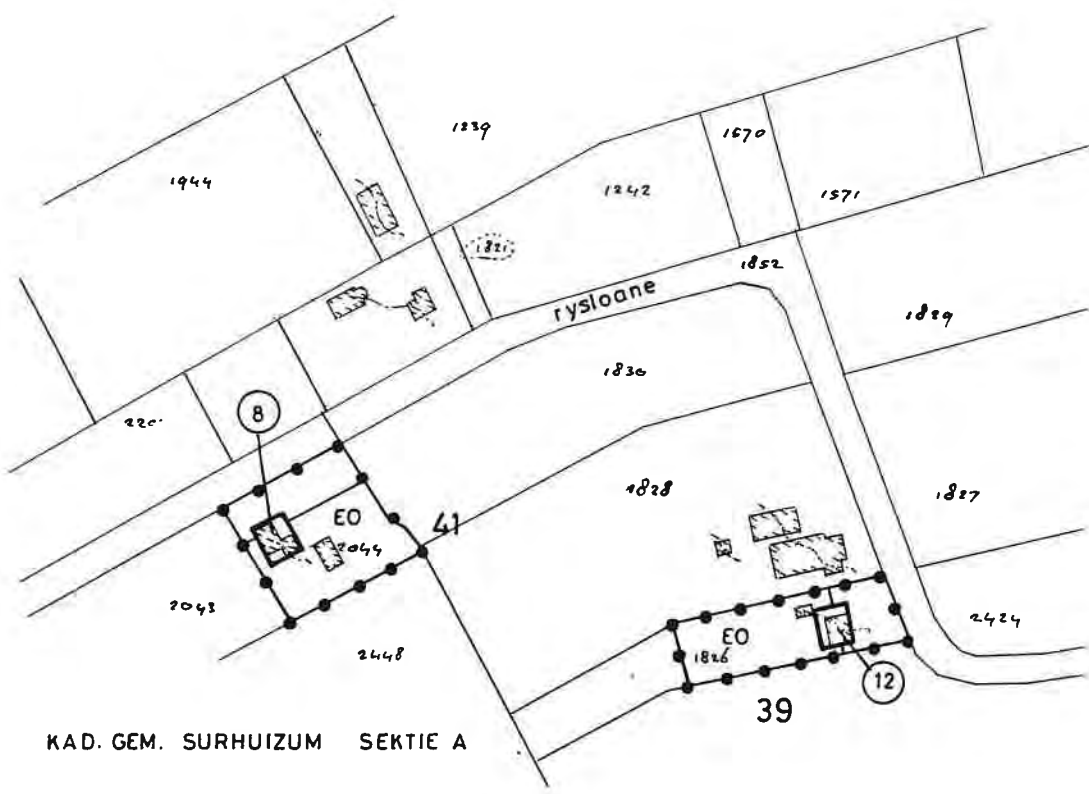
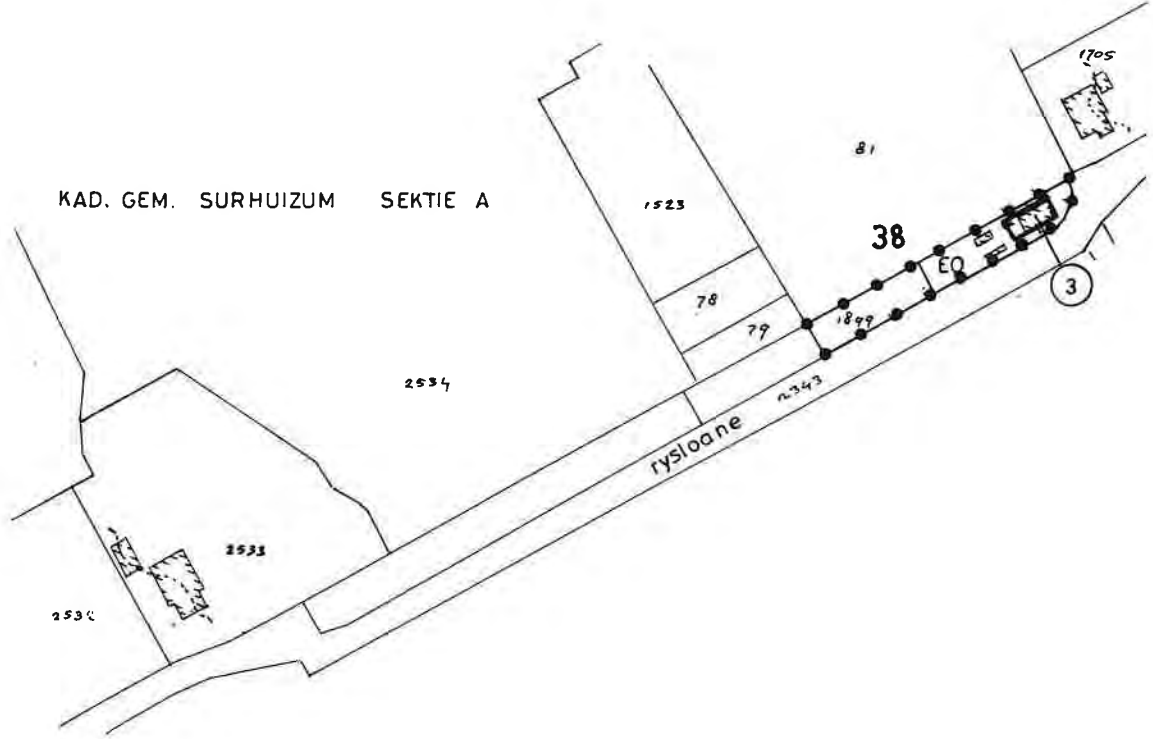


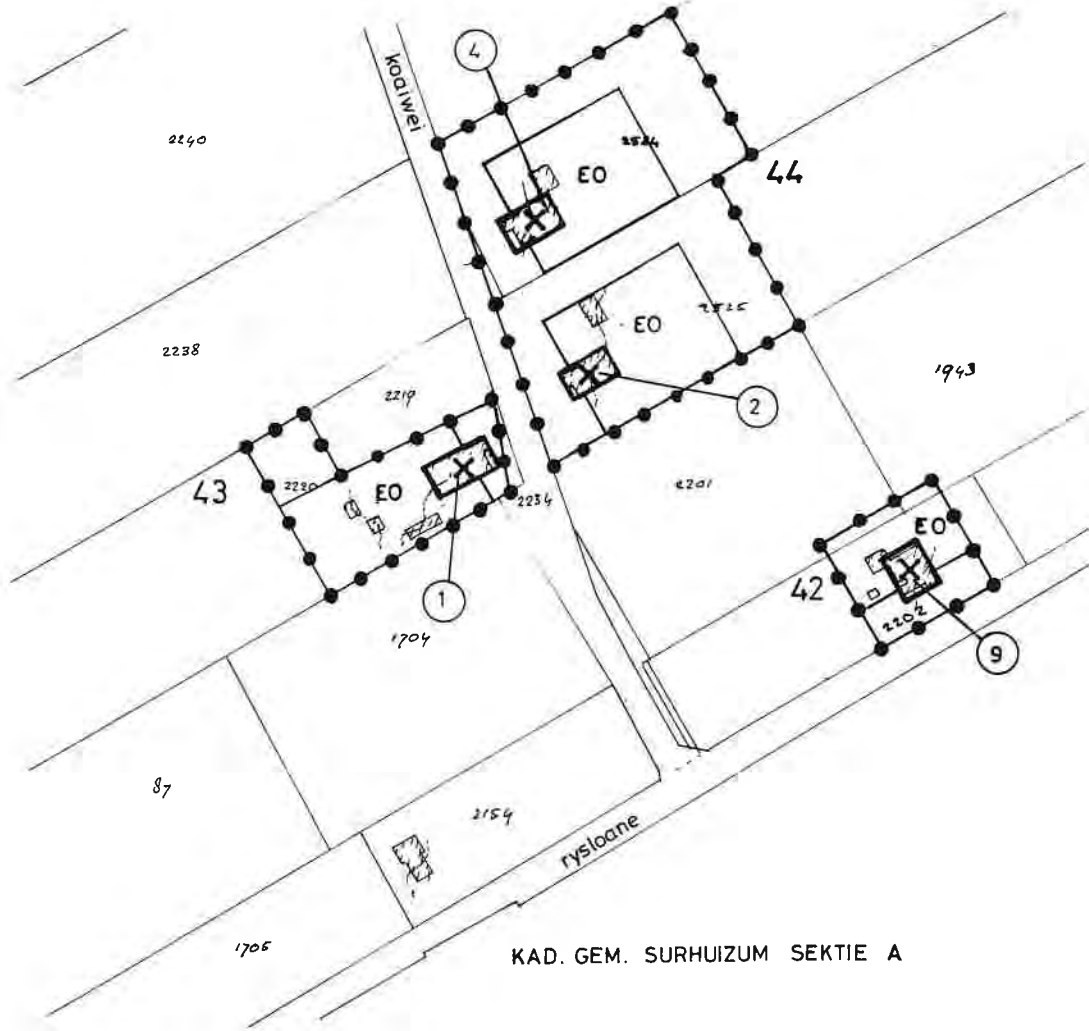




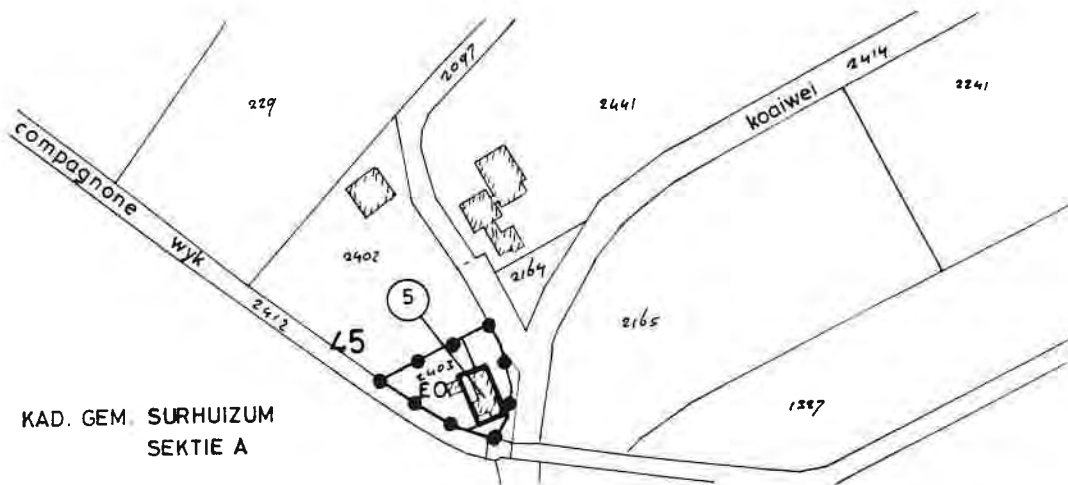
KAD. GEM. SURHUIZUM SEKTIE B



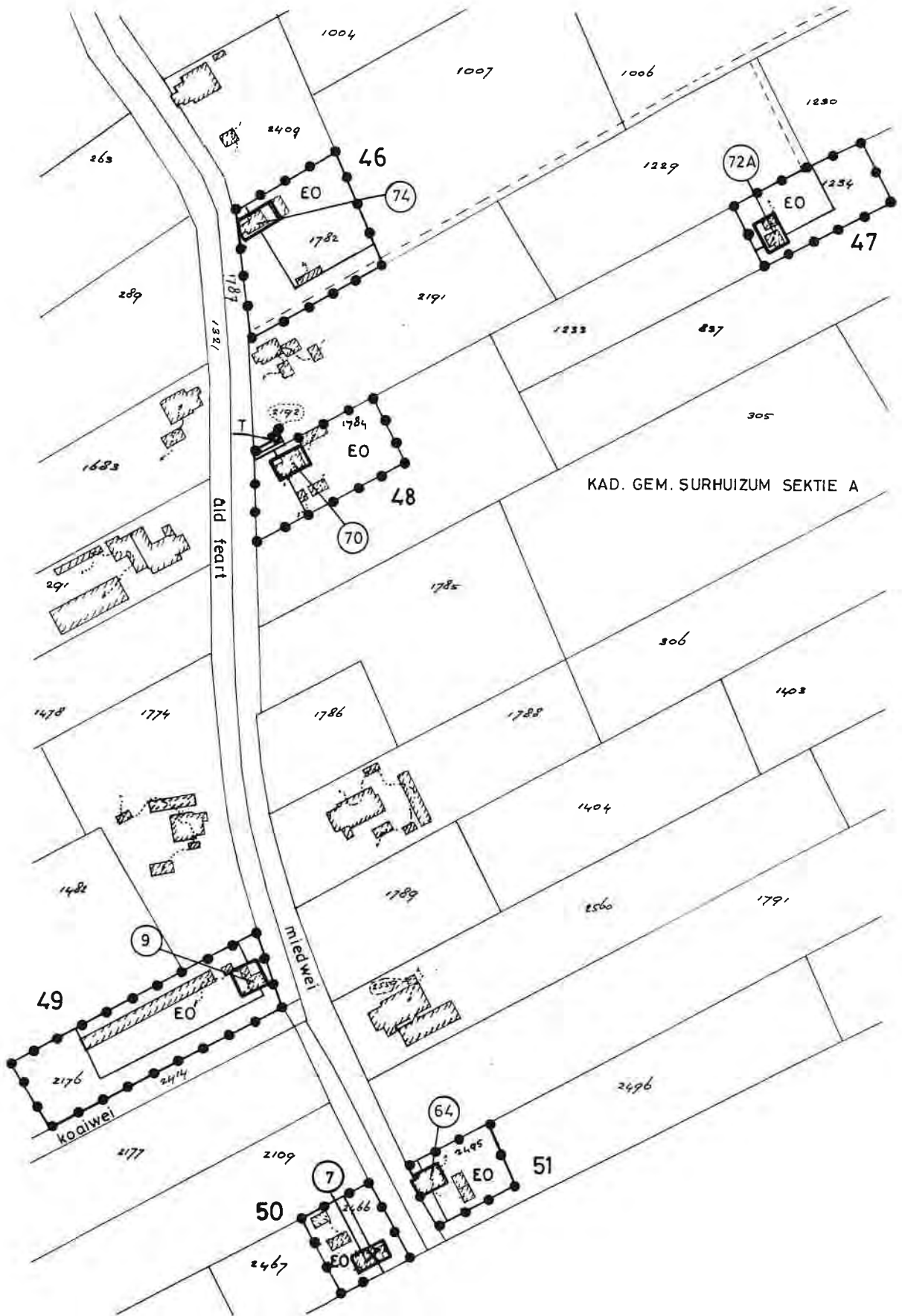




KAD. GEM. SURHUIZUM SEKTIE A

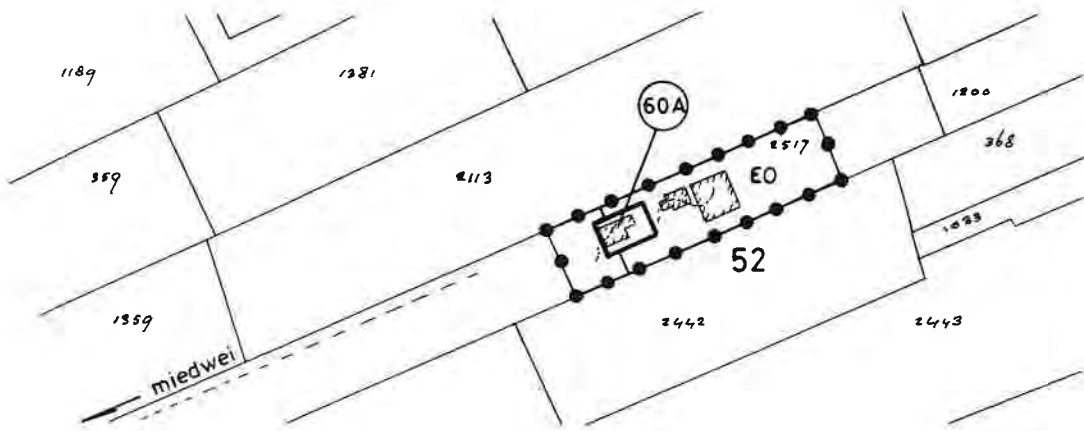


KAD. GEM. SURHUIZUM SEKTIE A

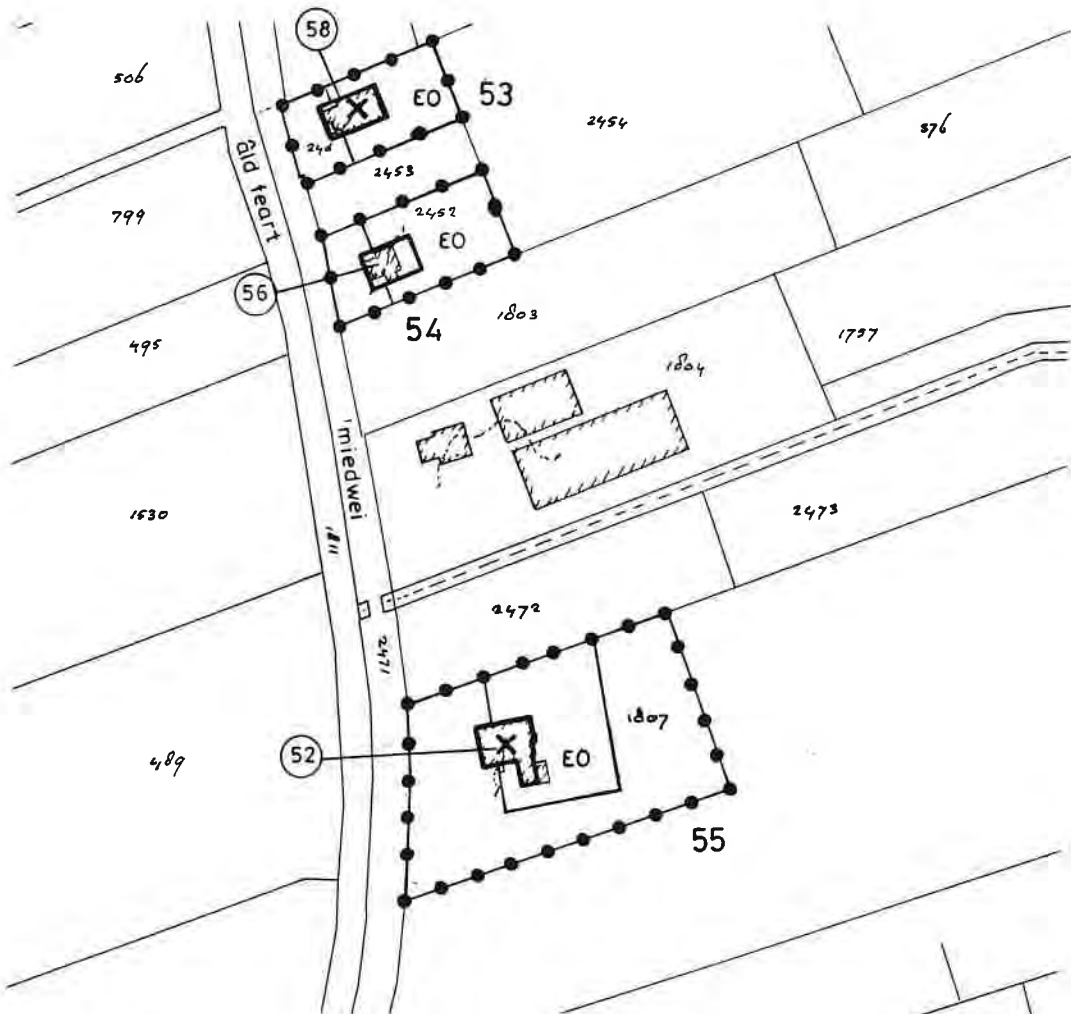


KAD. GEM. SURHUIZUM SEKTIE A

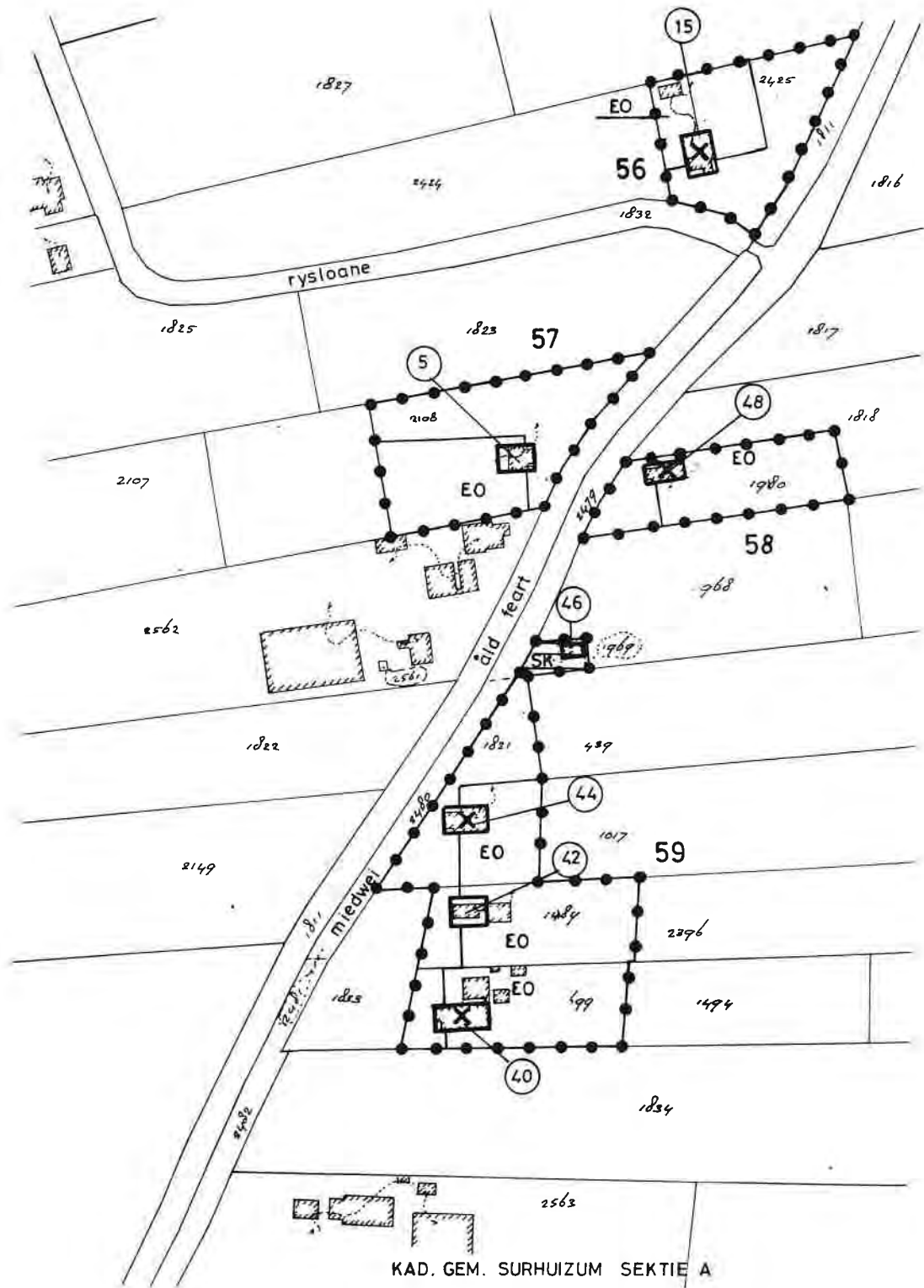


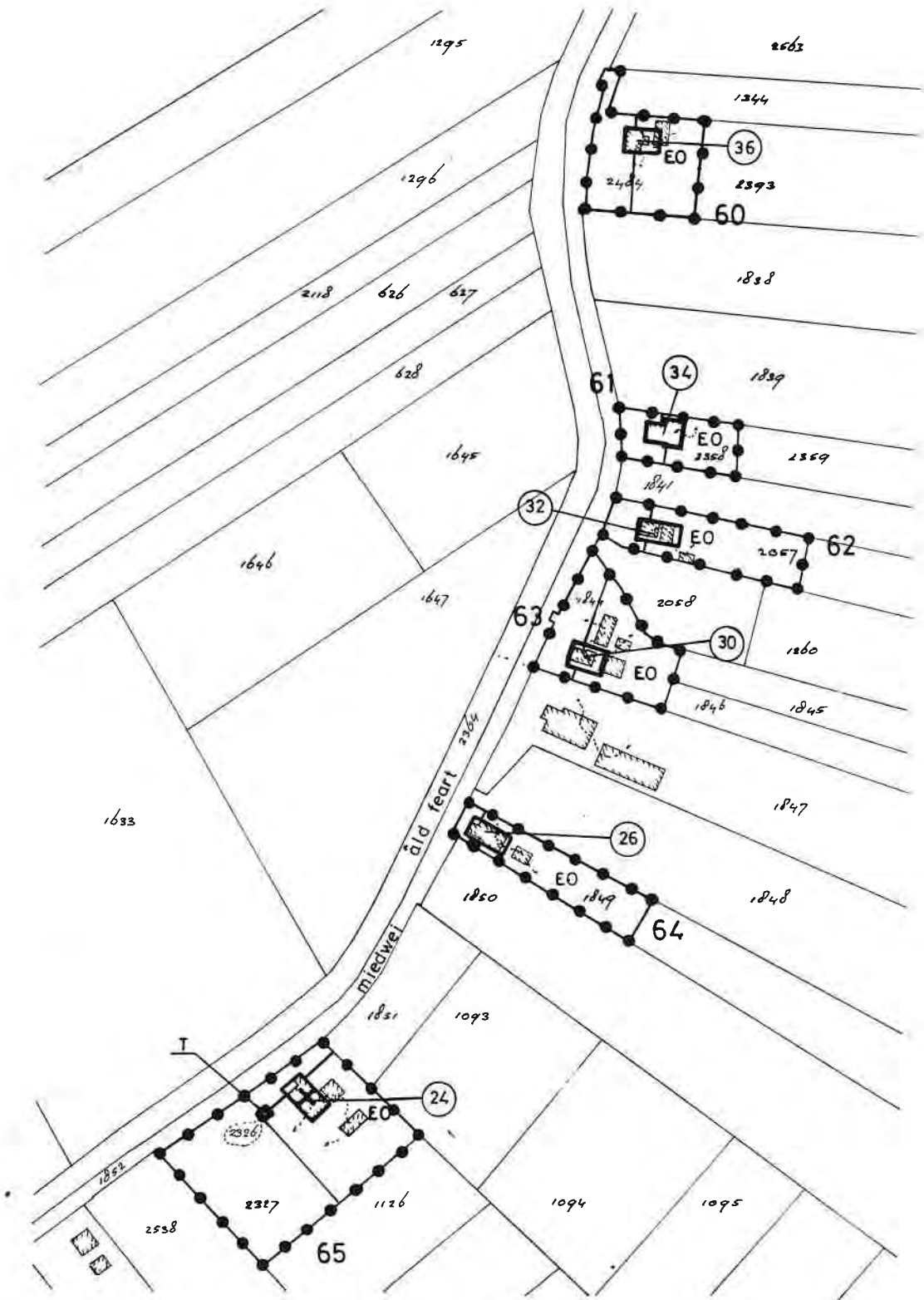


KAD. GEM. SURHUIZUM SEKTIE A



KAD. GEM. SURHUIZUM SEKTIE A

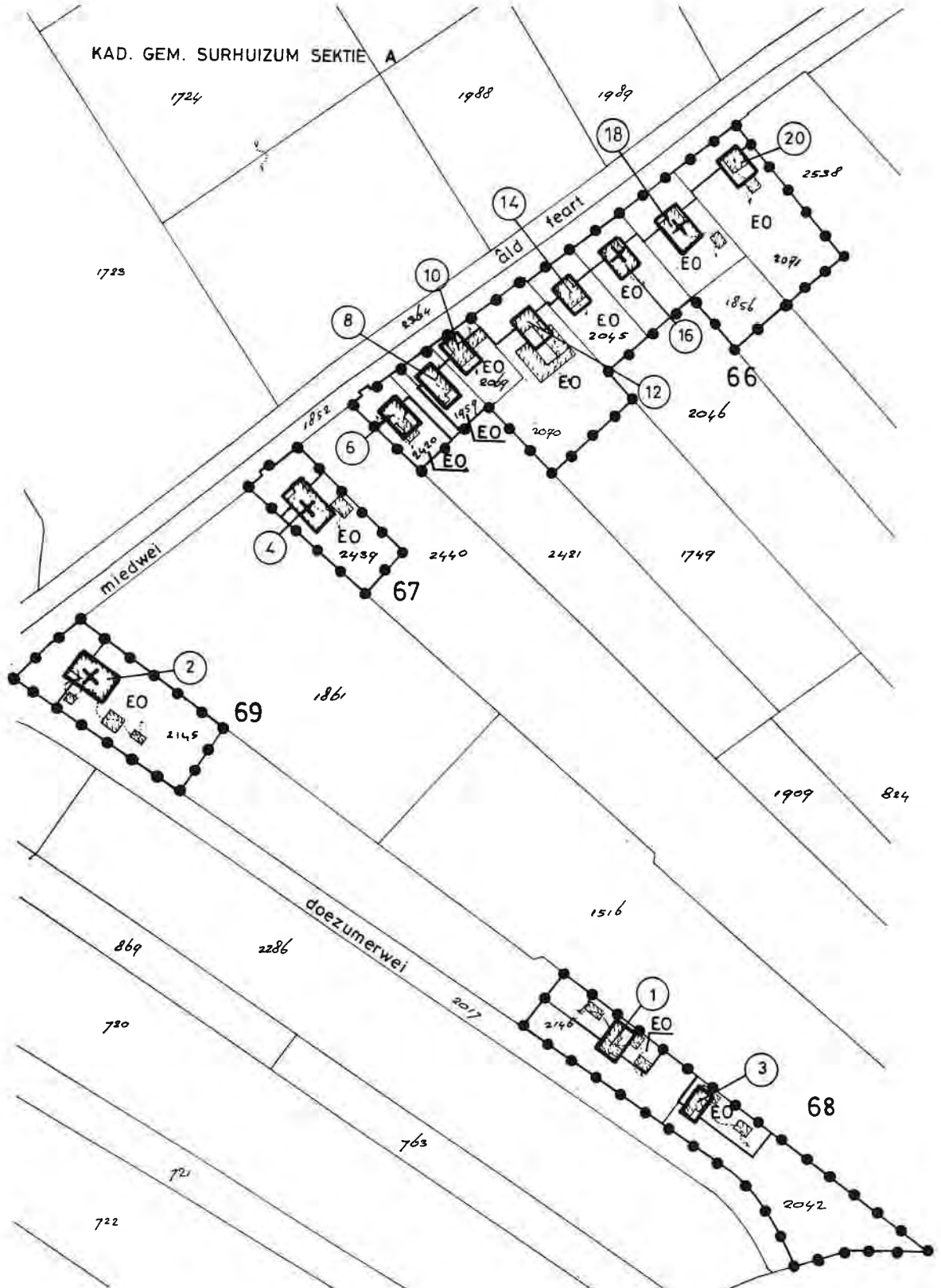


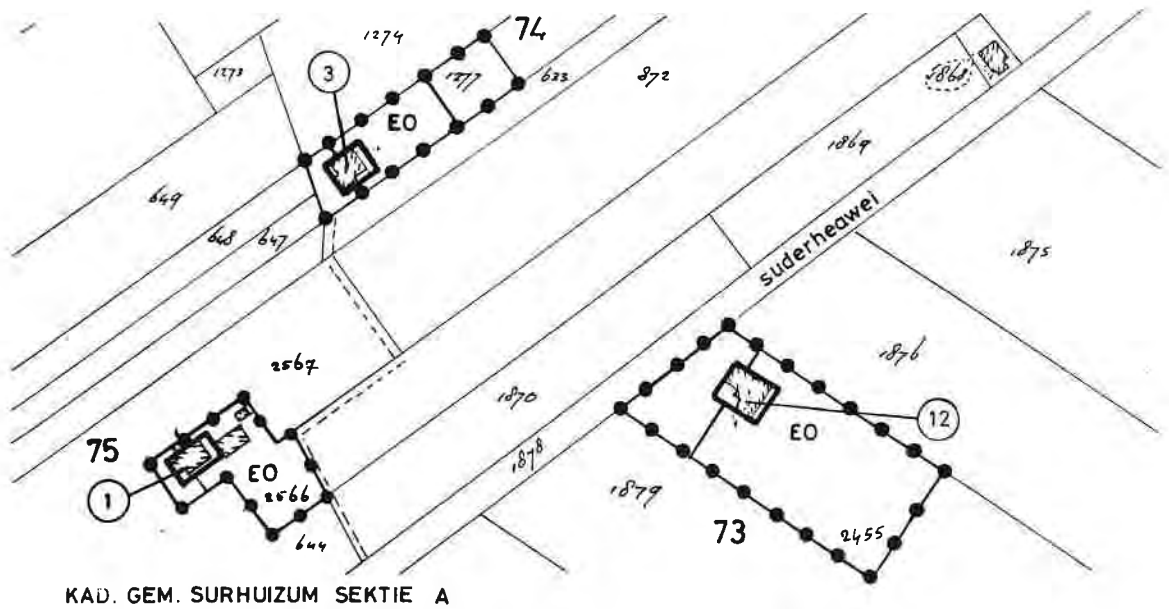
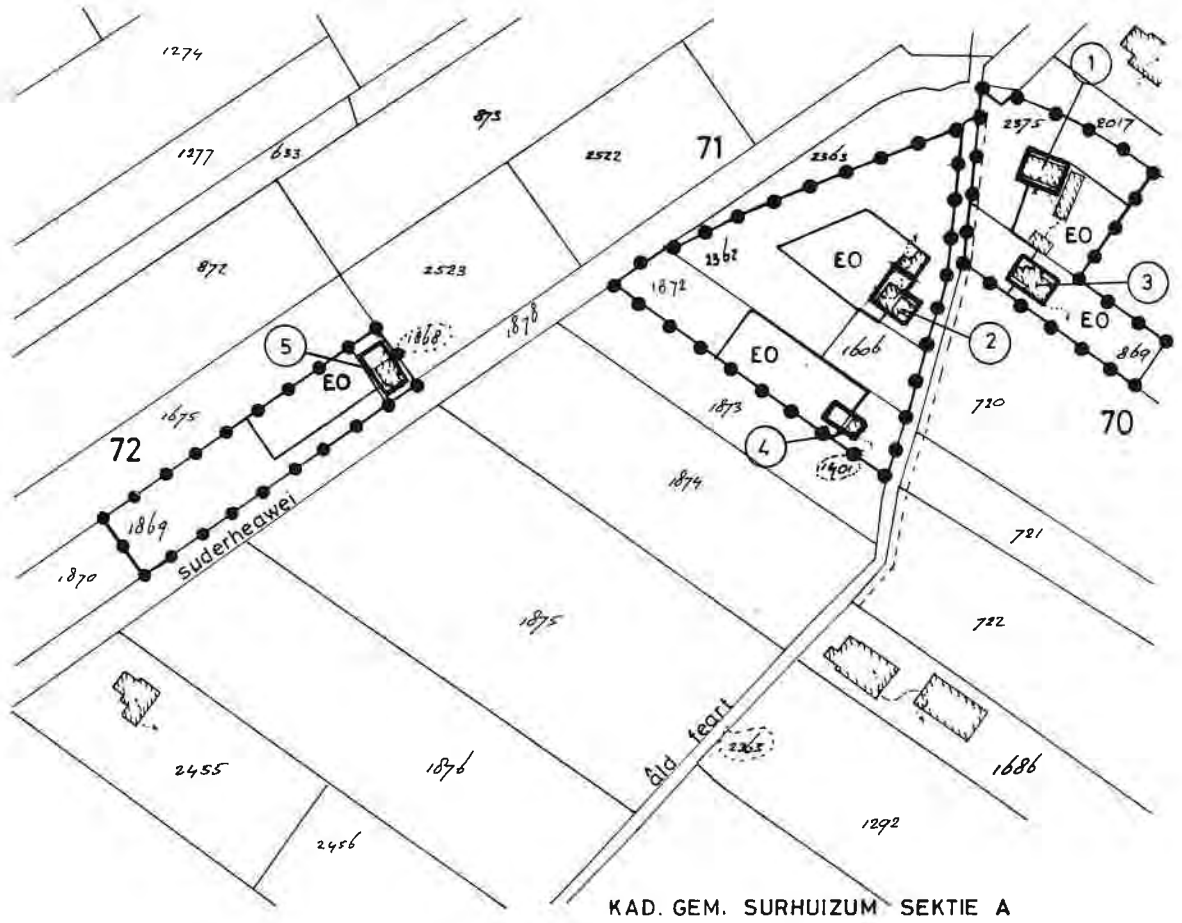


KAD. GEM. SURHUIZUM SEKTIE A

gemeentewerken
afd. planologie

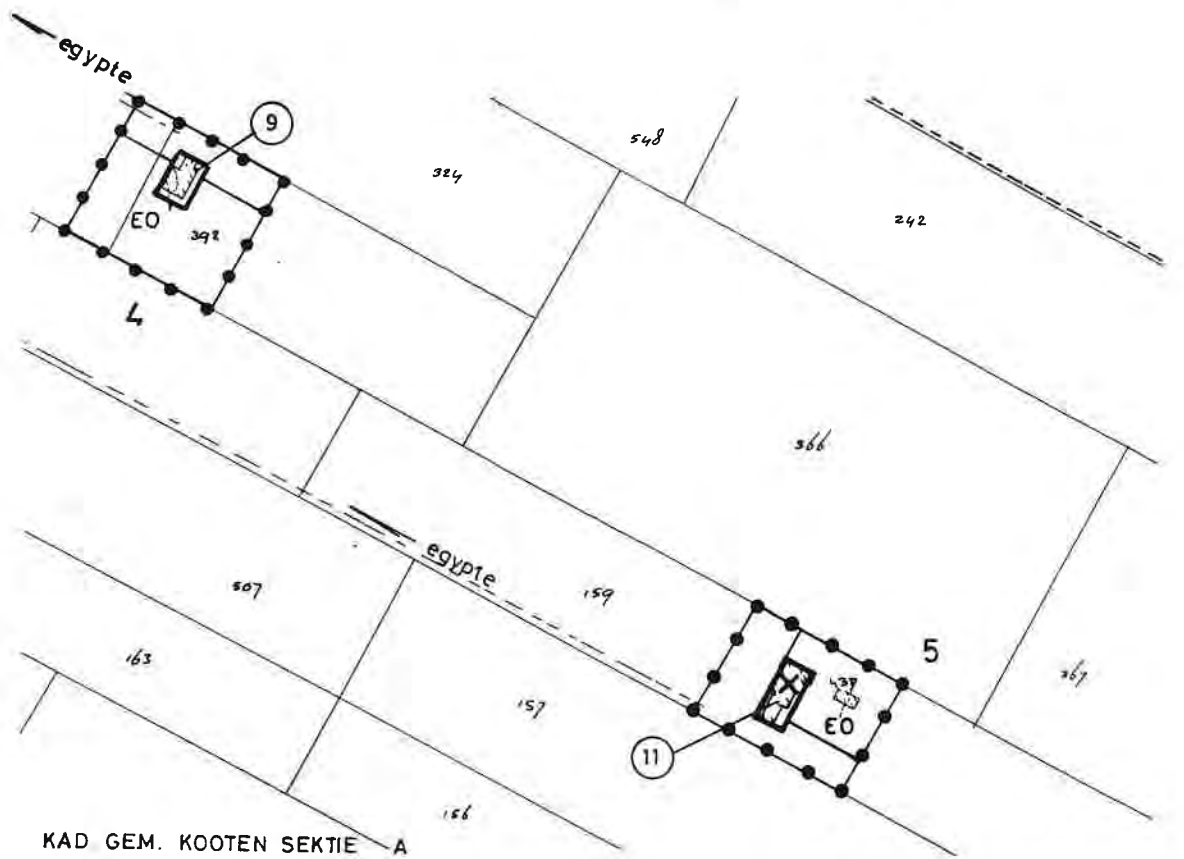
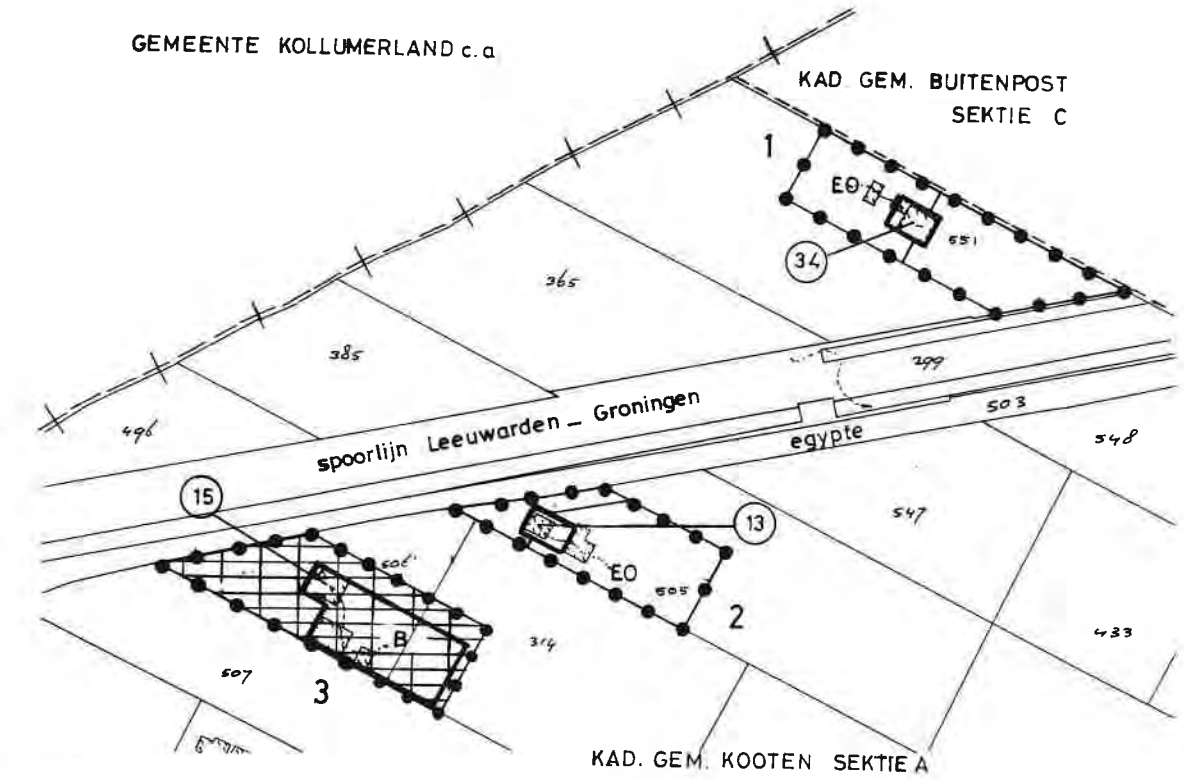


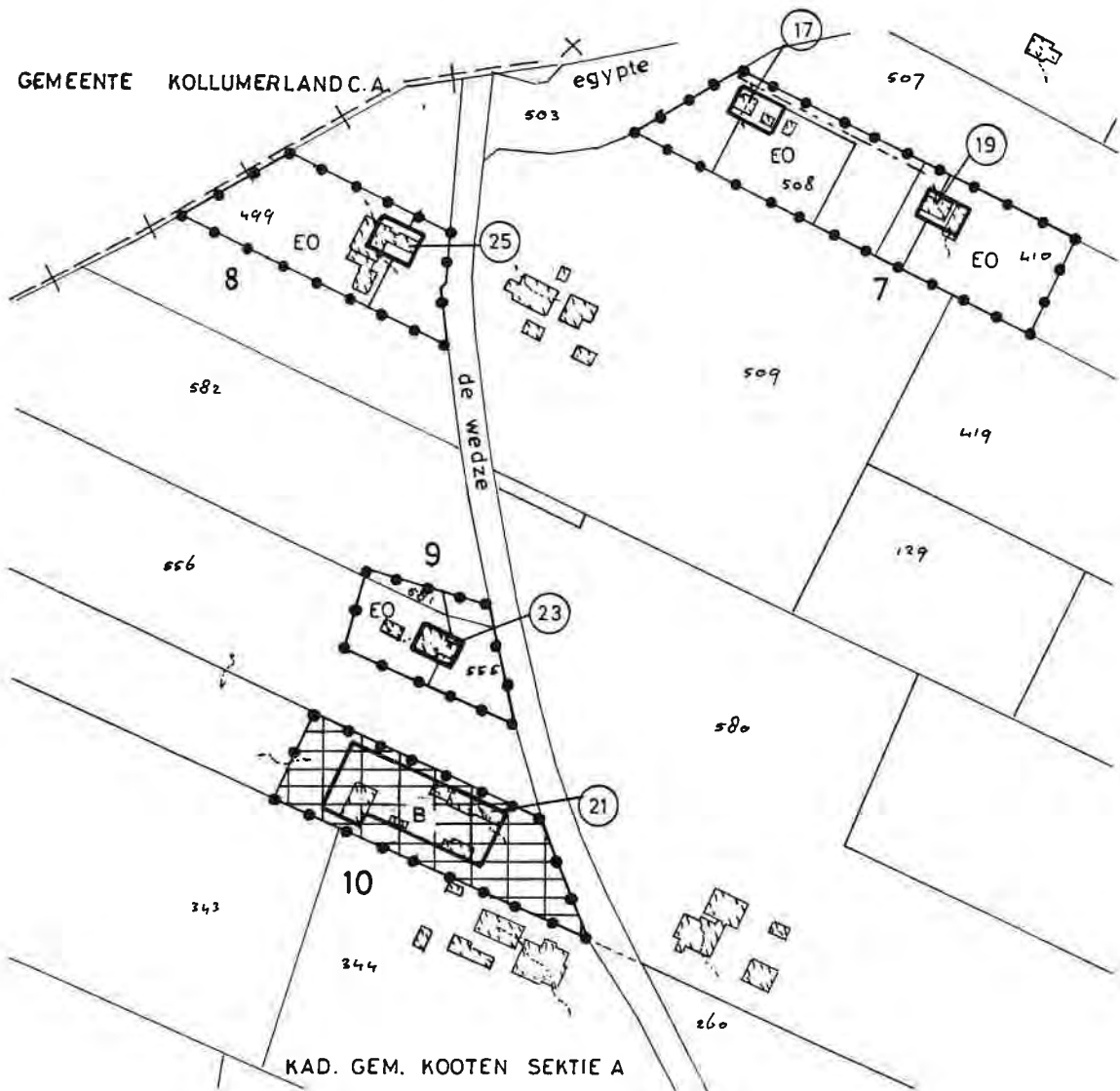
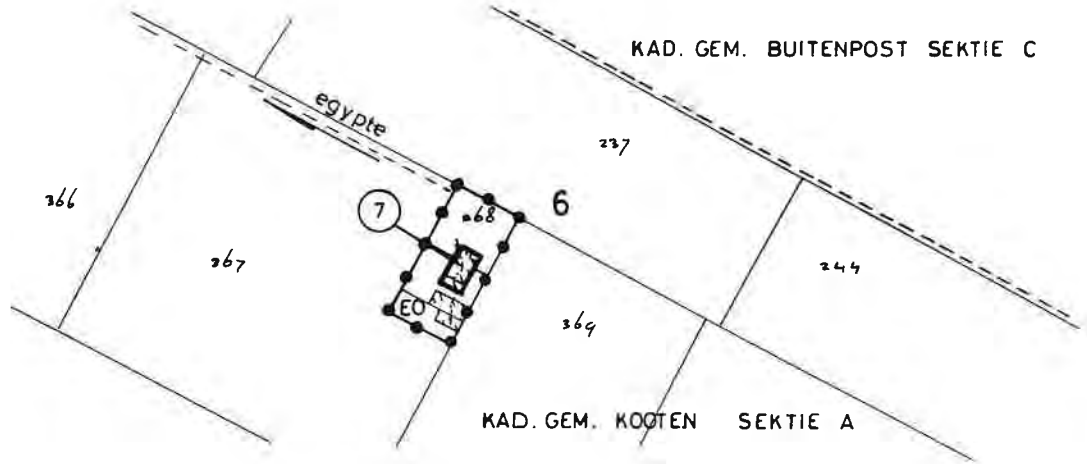


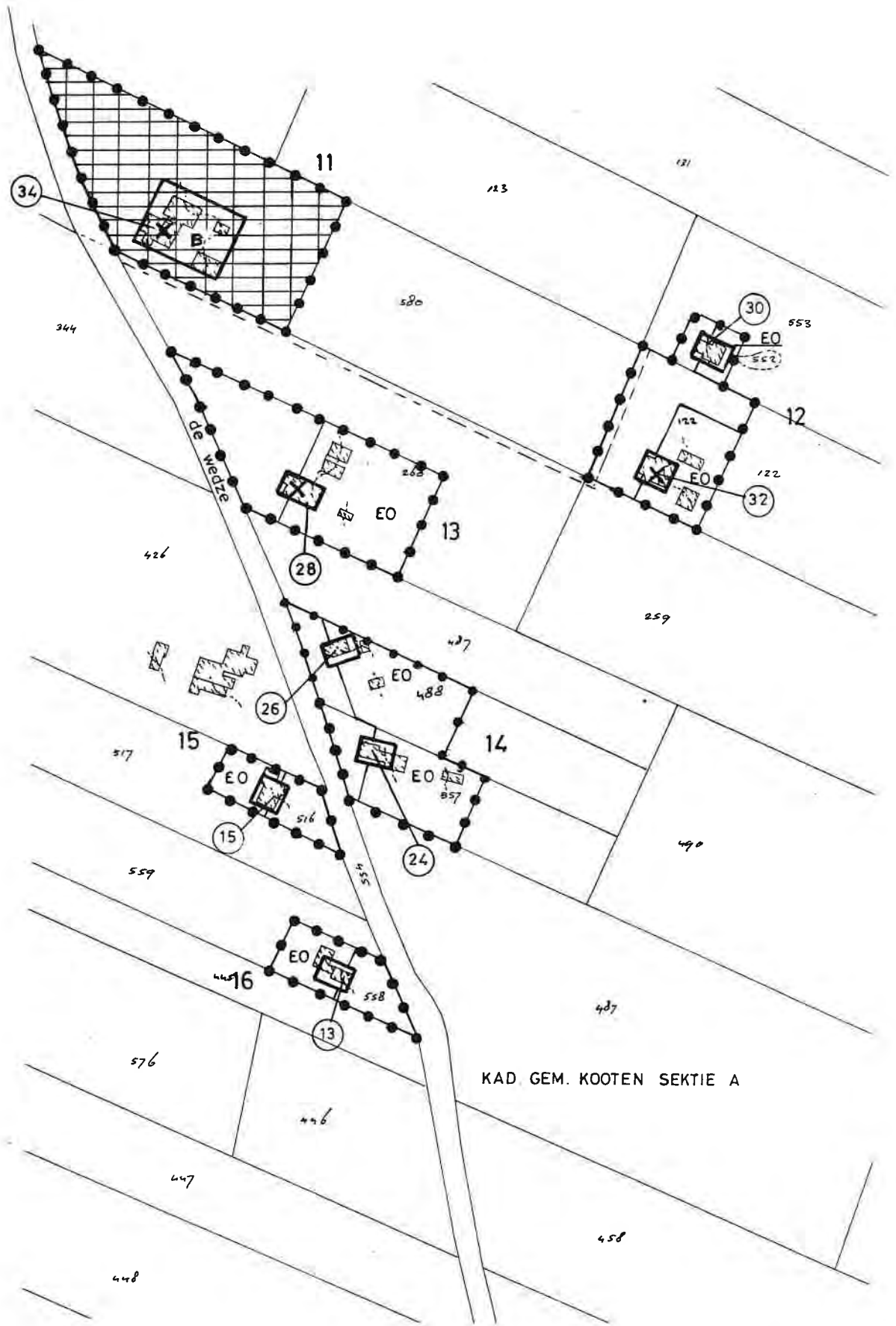


Dorpsgebied Twijzel

GEMEENTE KOLLUMERLAND c.a

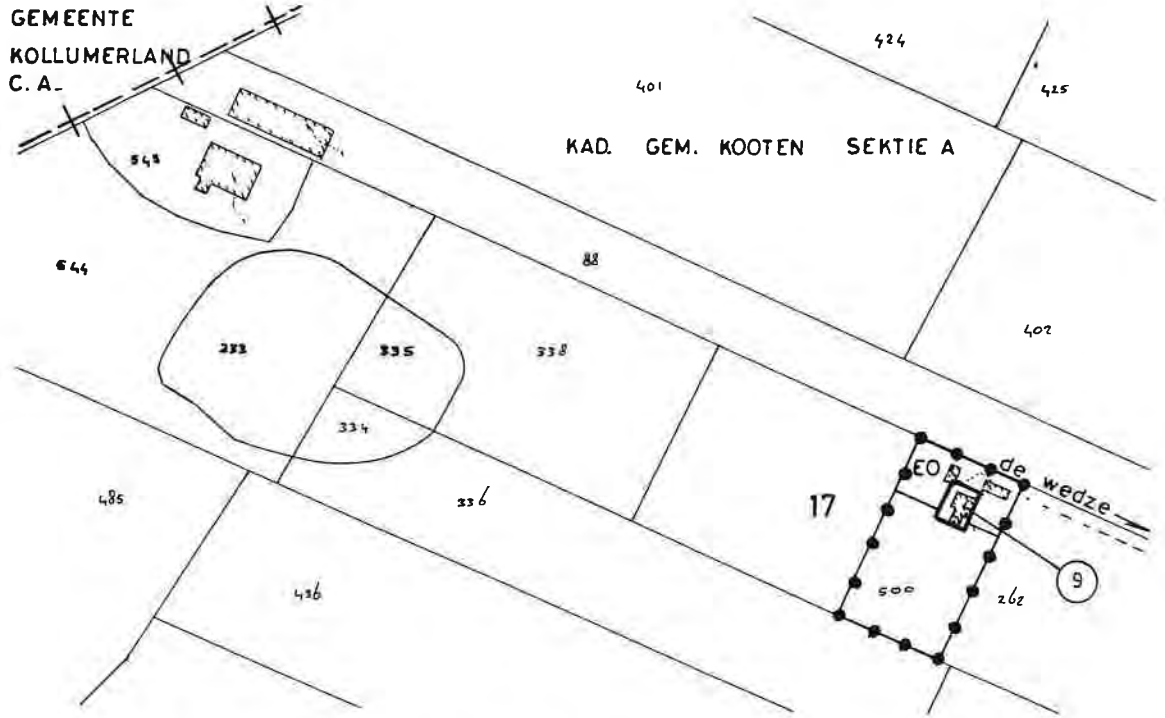




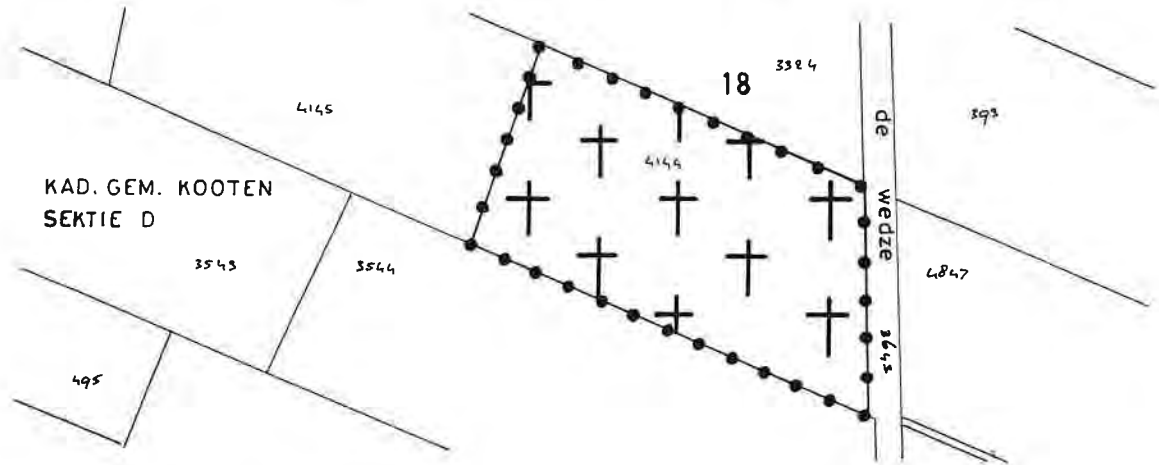


GEMEENTE
KOLLUMERLAND
C. A.

KAD. GEM. KOOTEN SEKTIE A



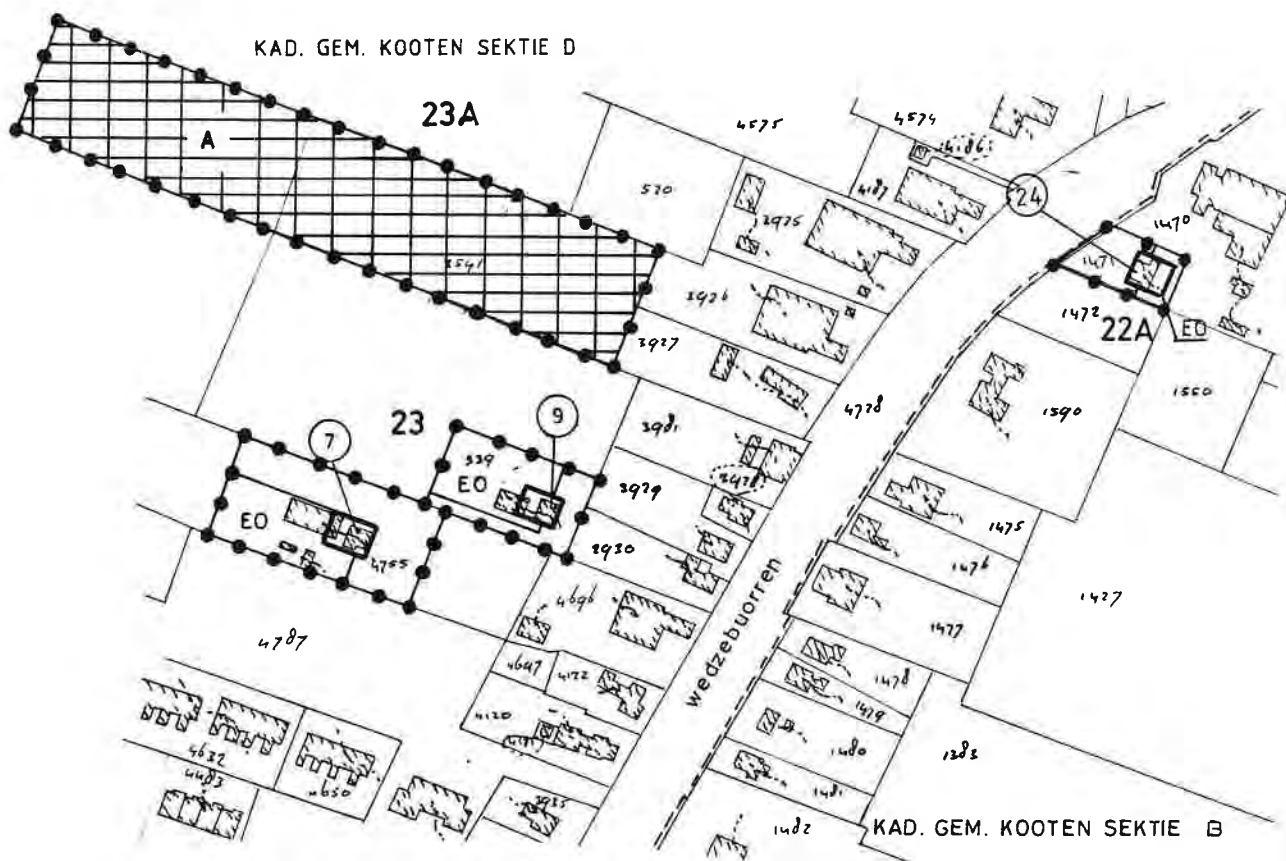
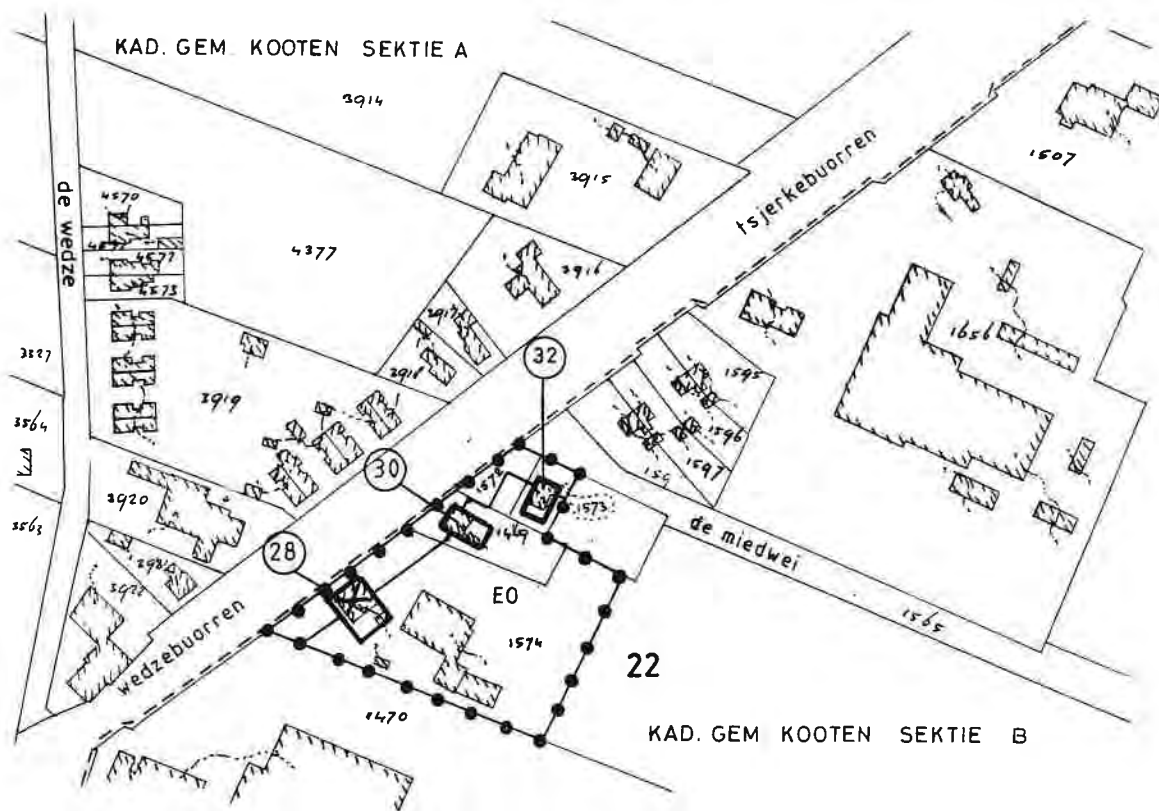
KAD. GEM. KOOTEN
SEKTIE D



KAD. GEM. KOOTEN
SEKTIE D

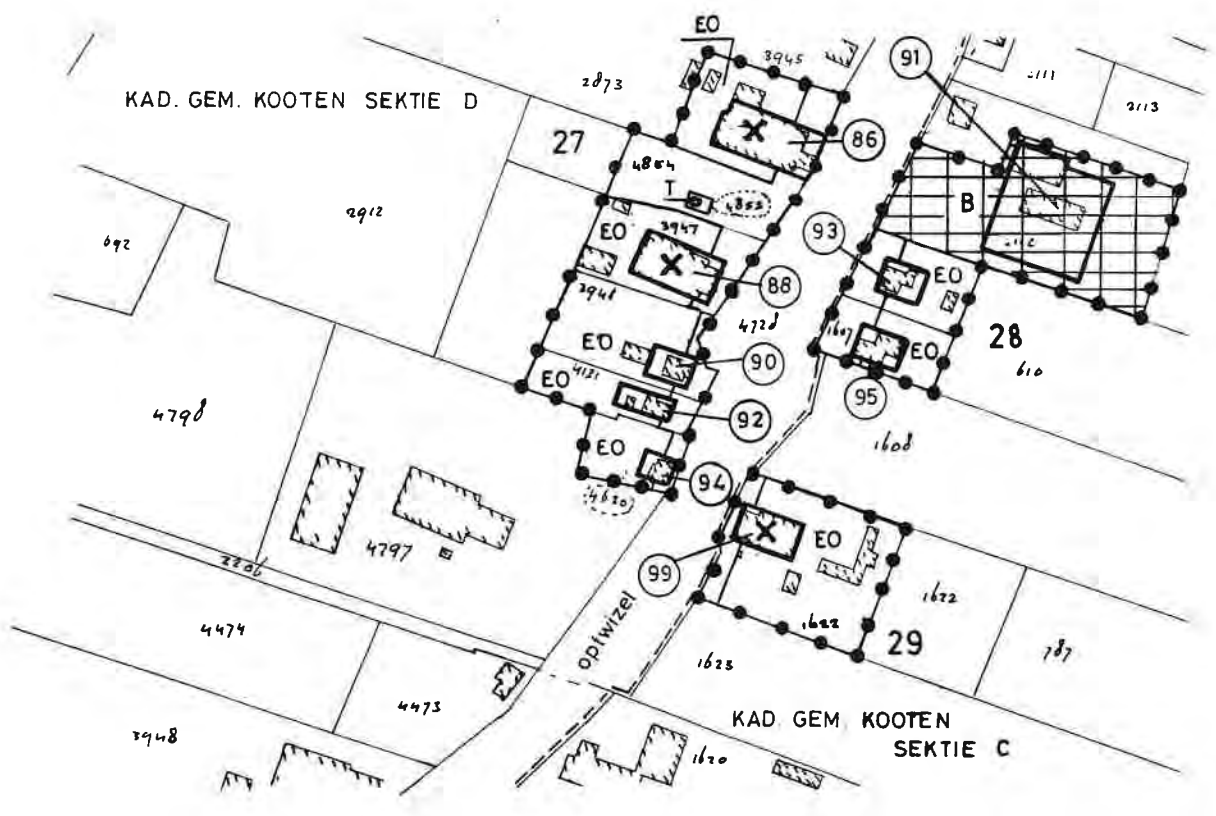
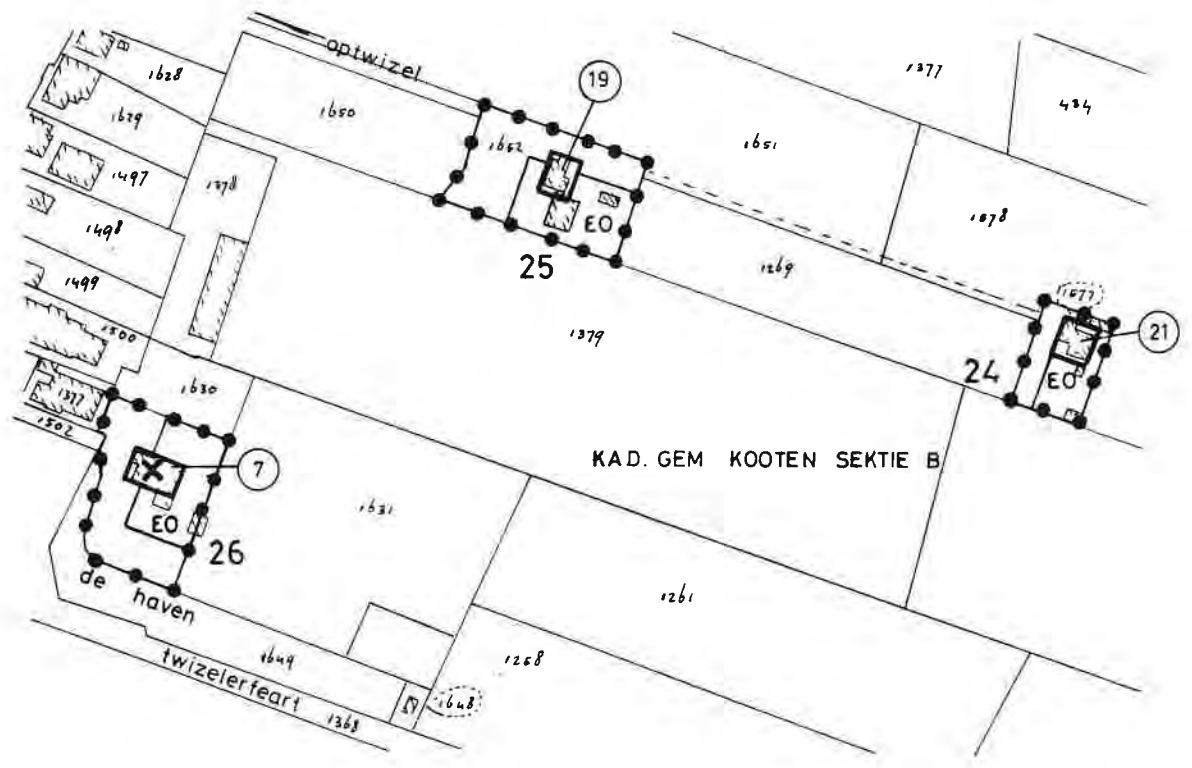
gemeentewerken
afd. planologie





gemeentewerken
afd. planologie



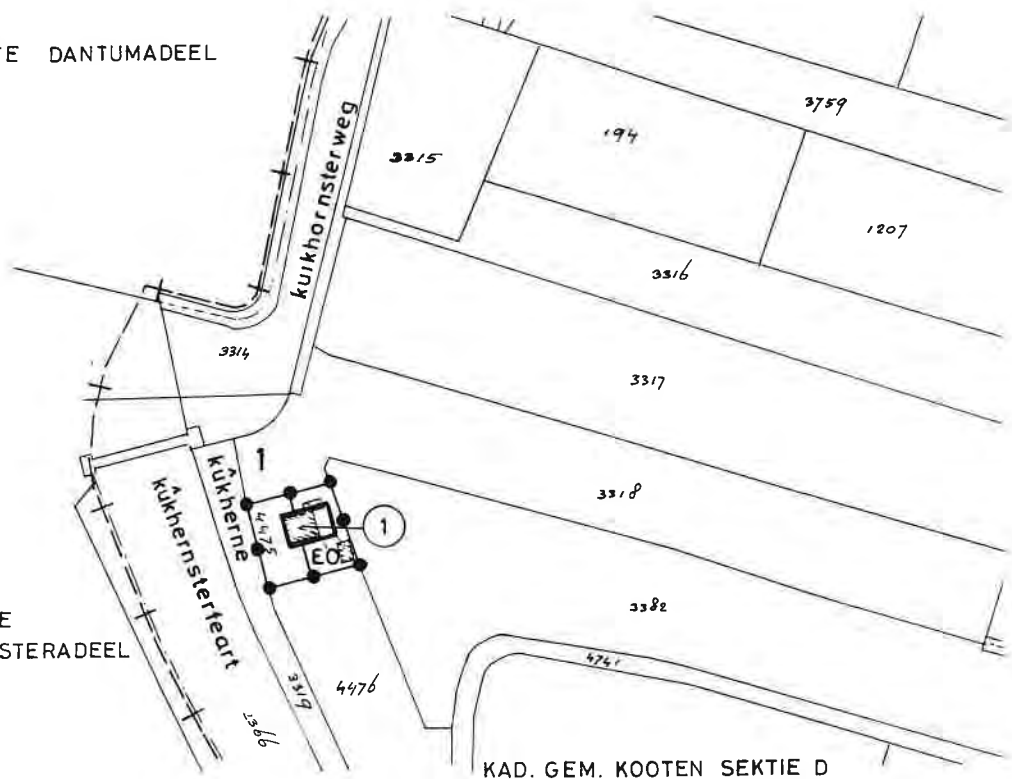


Dorpsgebied Twijzelerheide

TWIJZELERHEIDE. plandeelvergroting 1 en 2

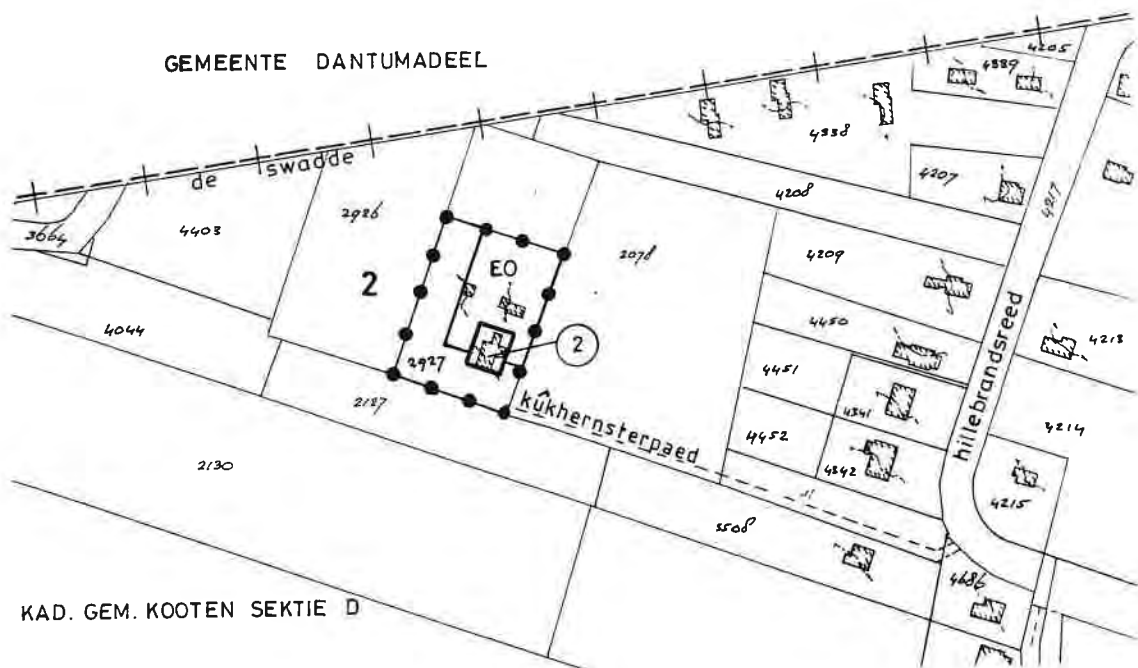
GEMEENTE DANTUMADEEL

GEMEENTE
TIETJERKSTERADEEL



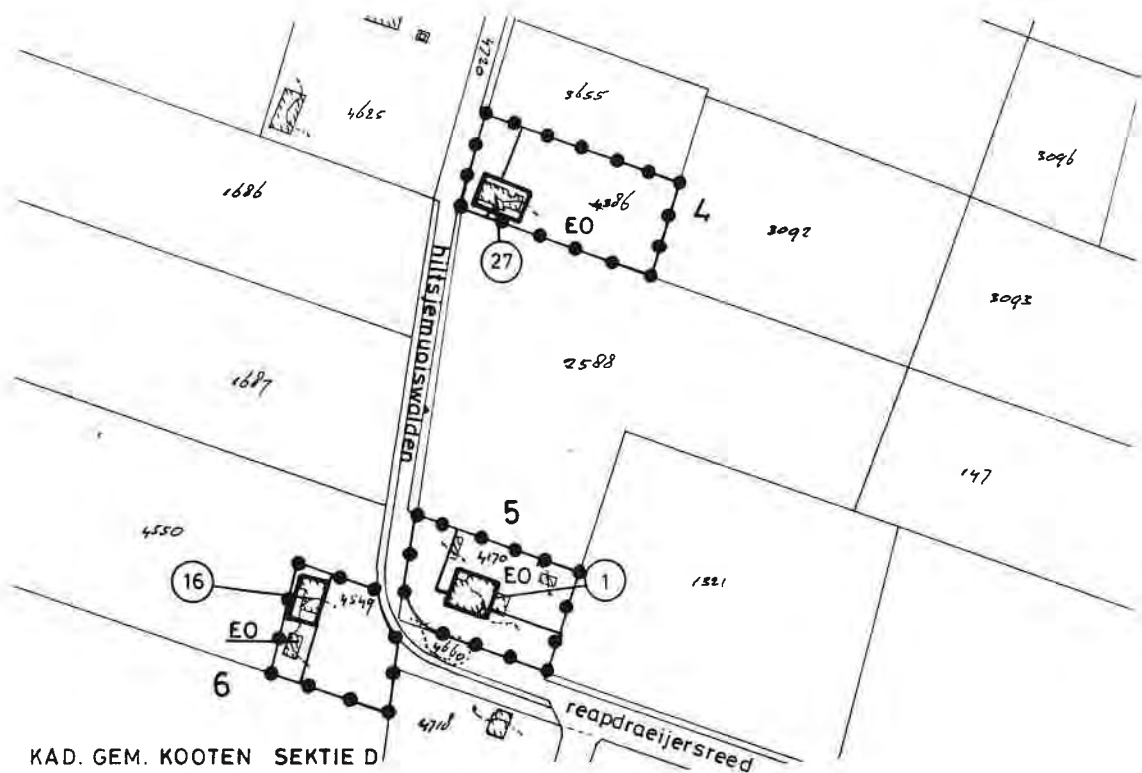
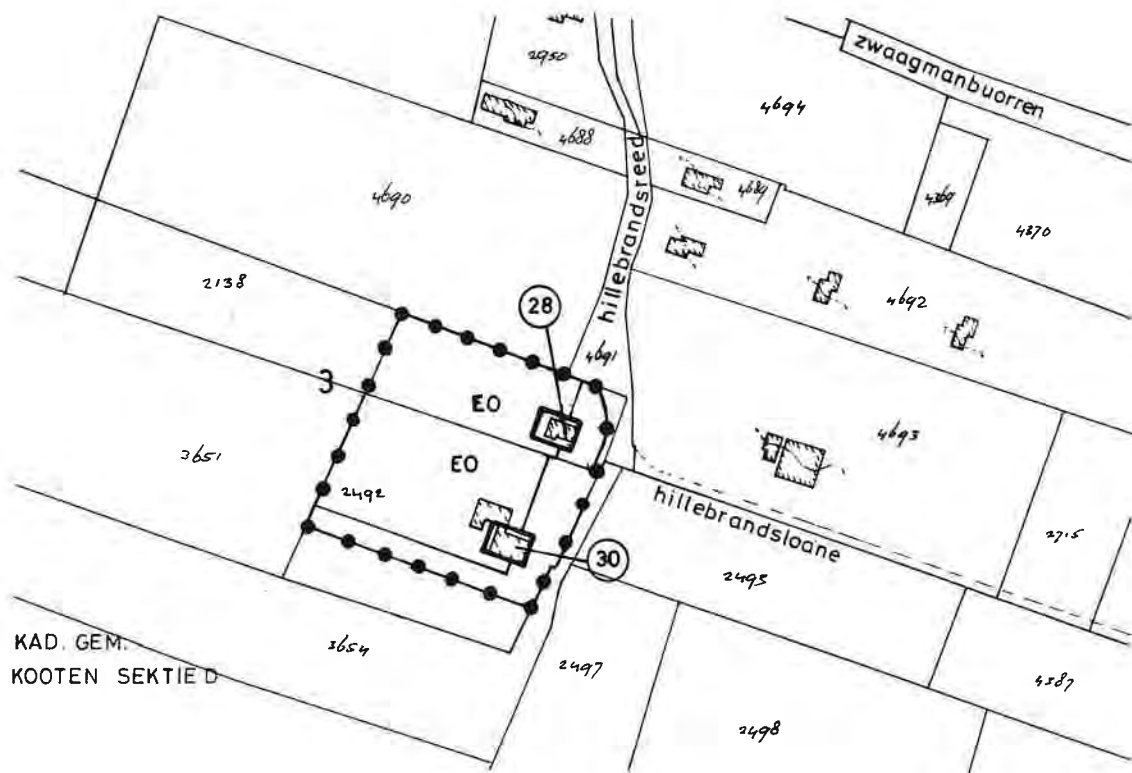
GEMEENTE DANTUMADEEL

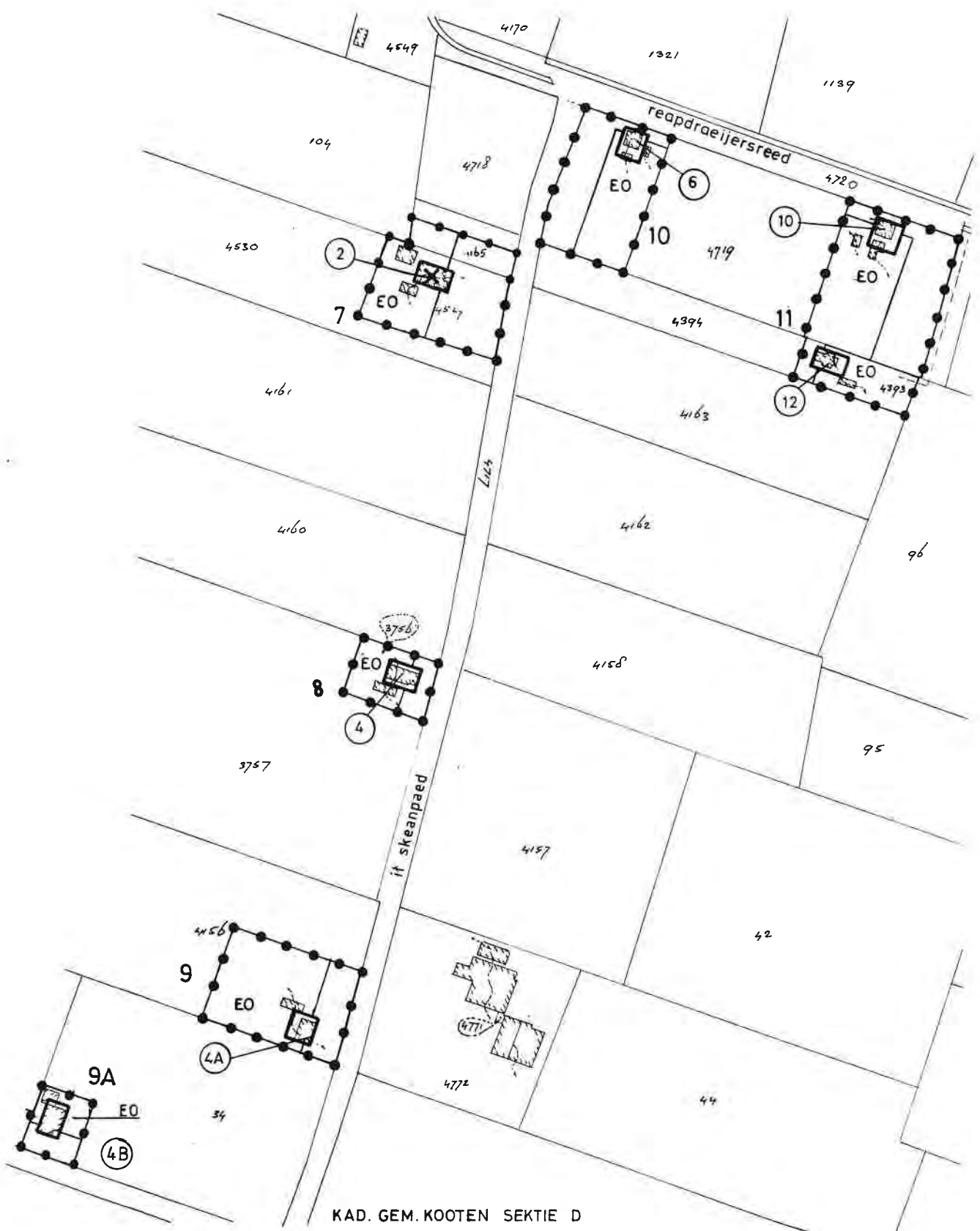
KAD. GEM. KOOTEN SEKTIE D



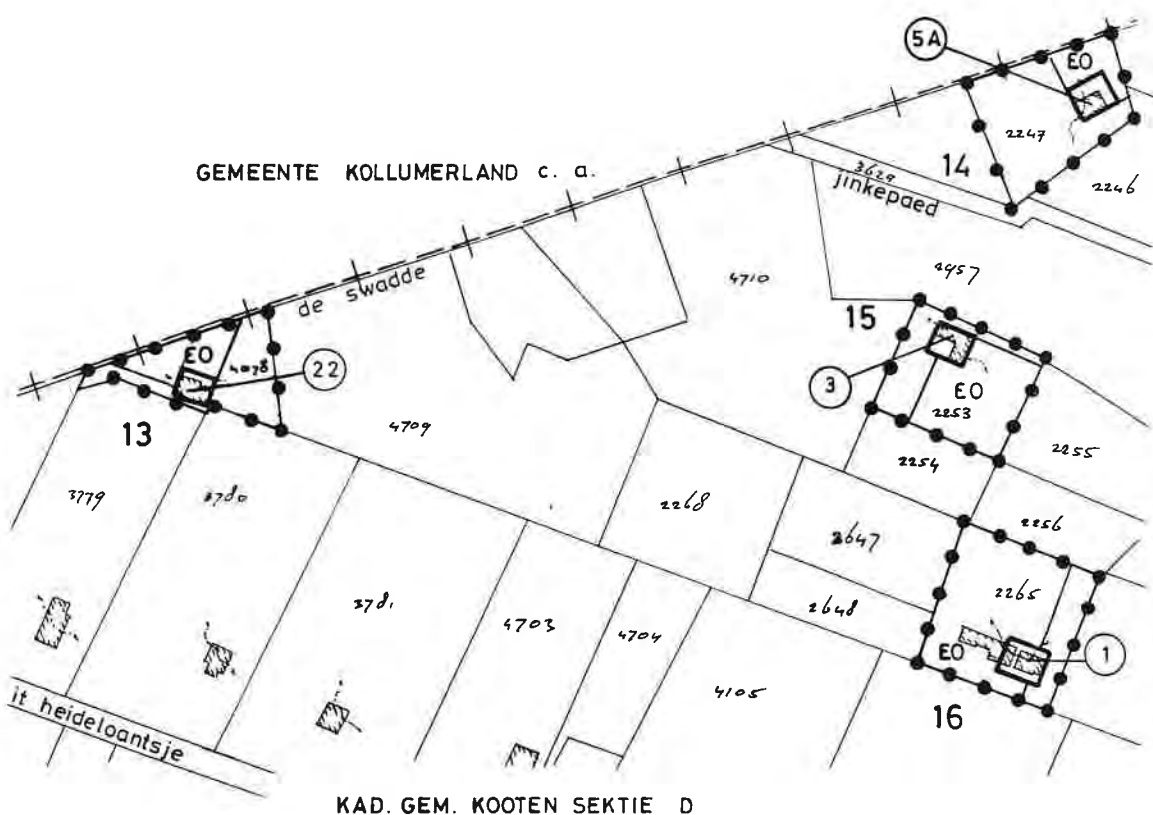
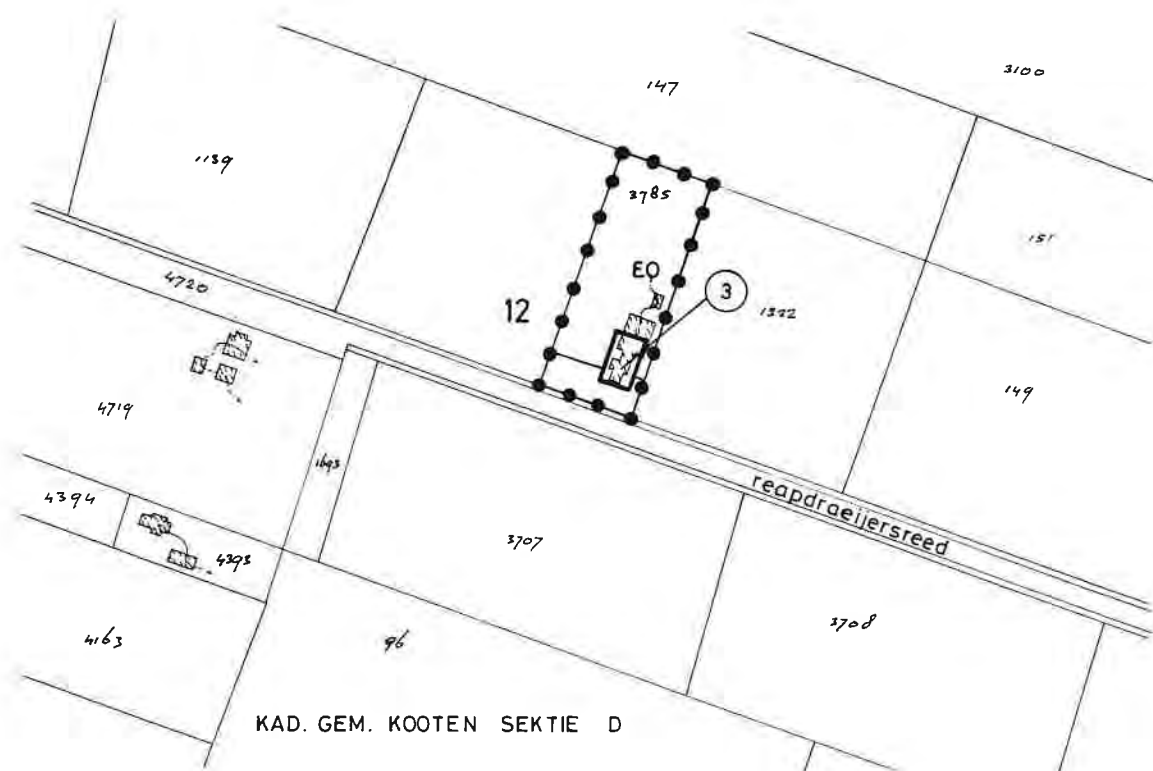
gemeentewerken
afd. planologie

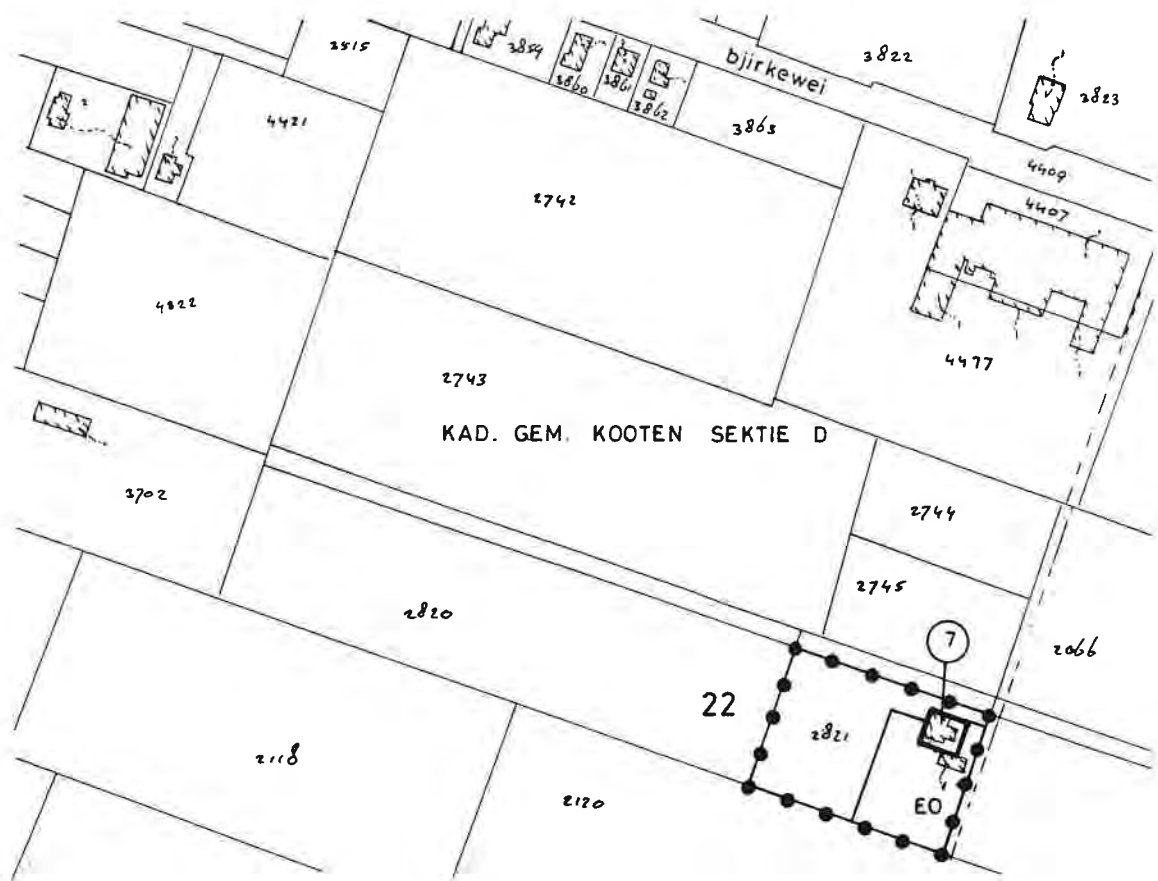
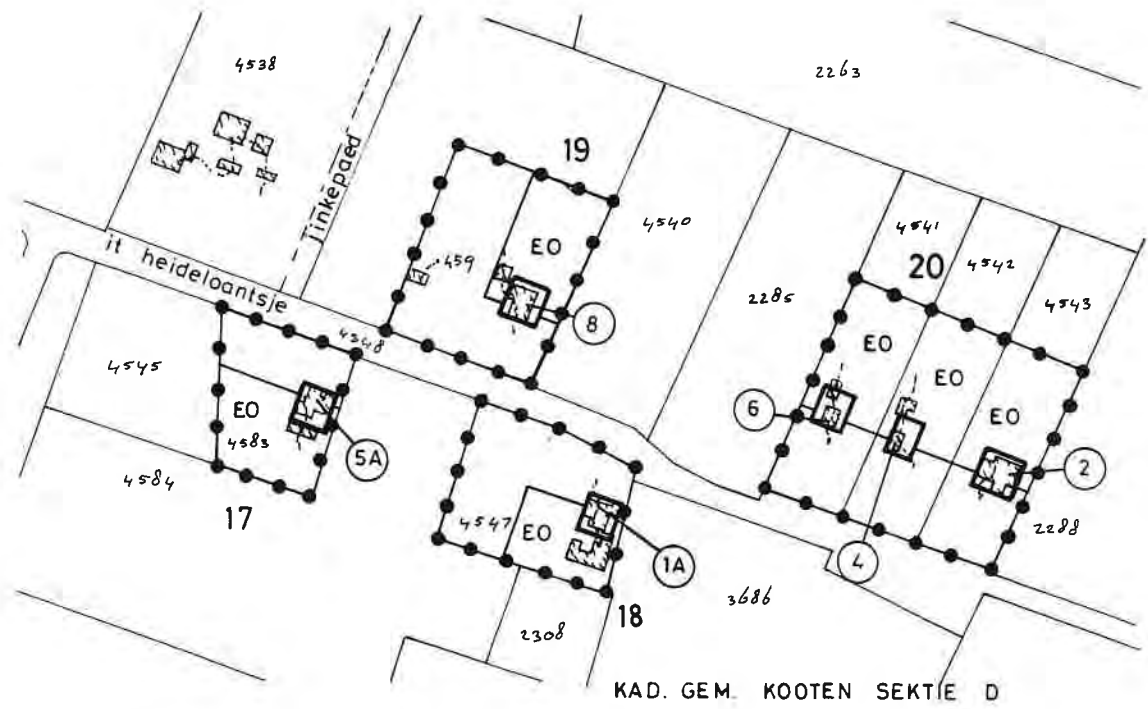


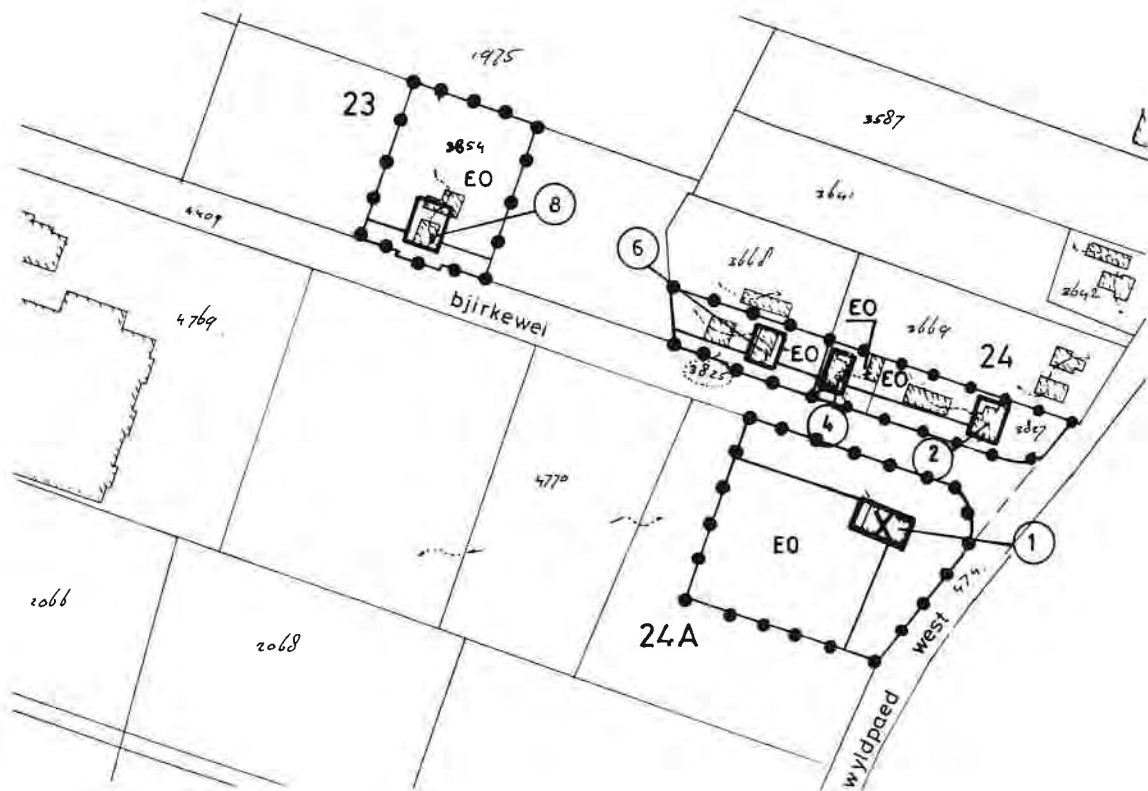




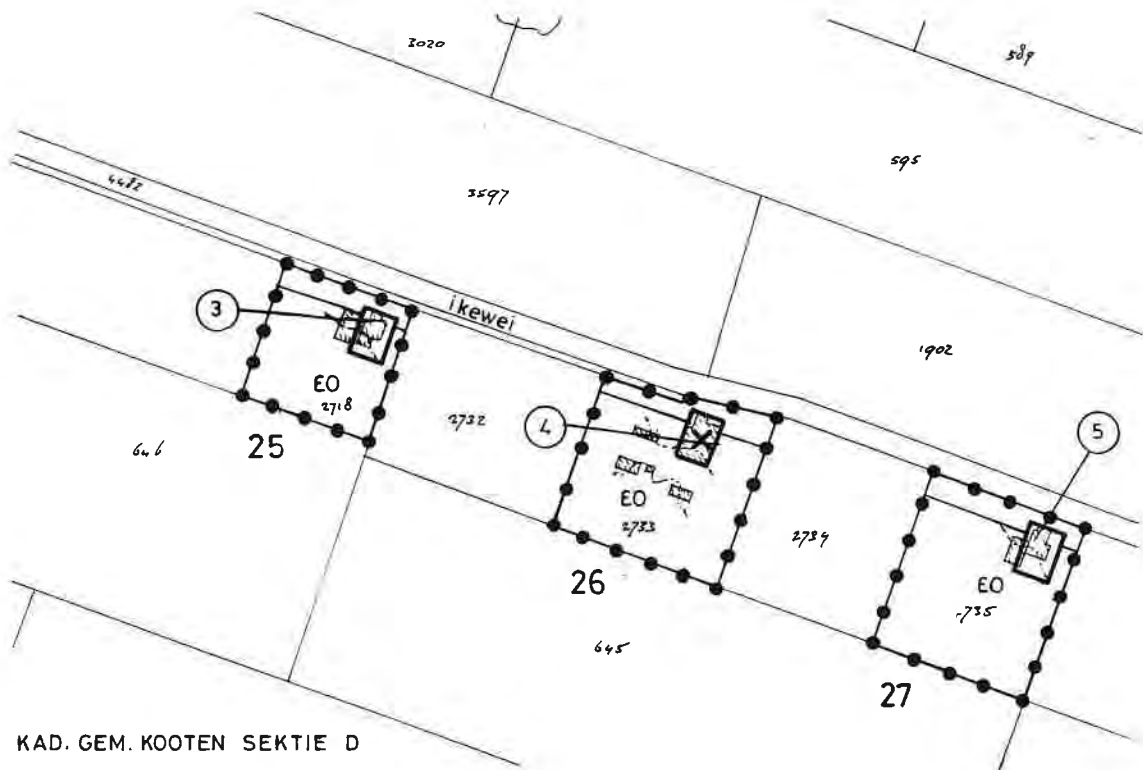
KAD. GEM. KOOTEN SEKTIE D



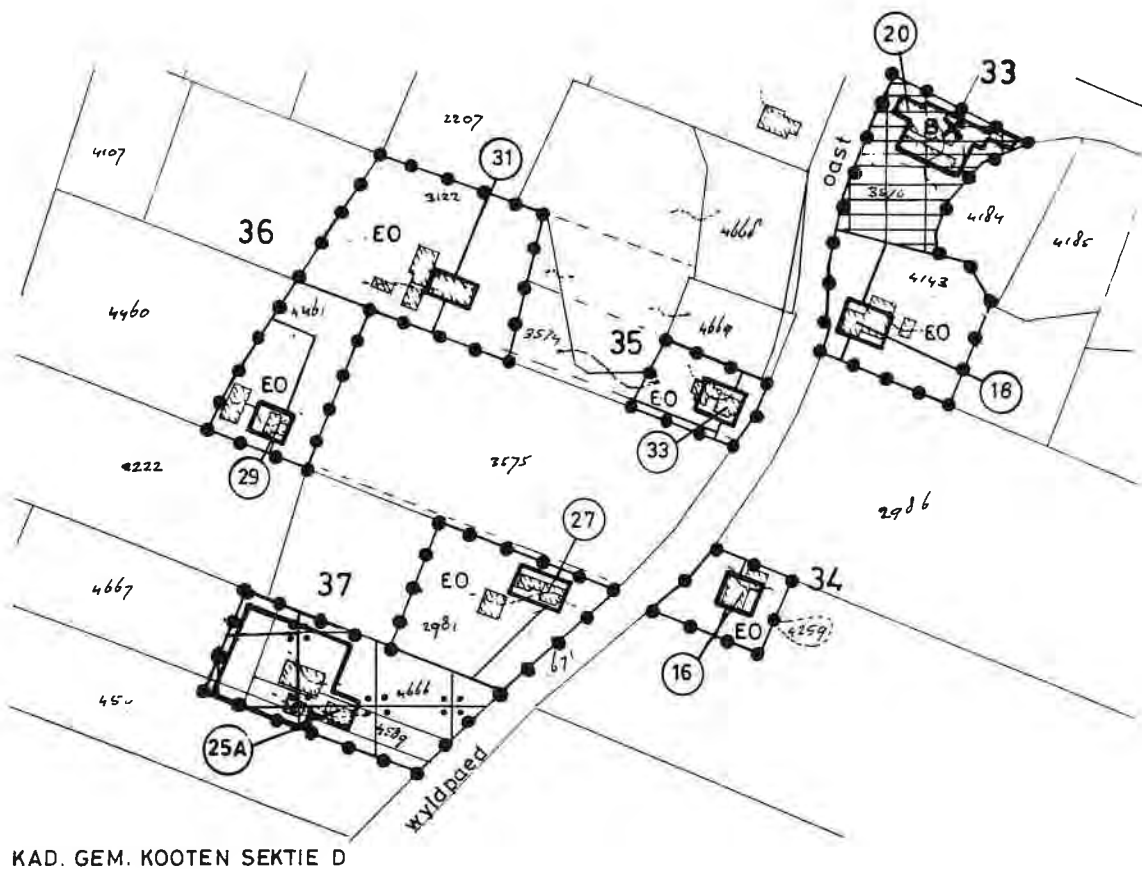
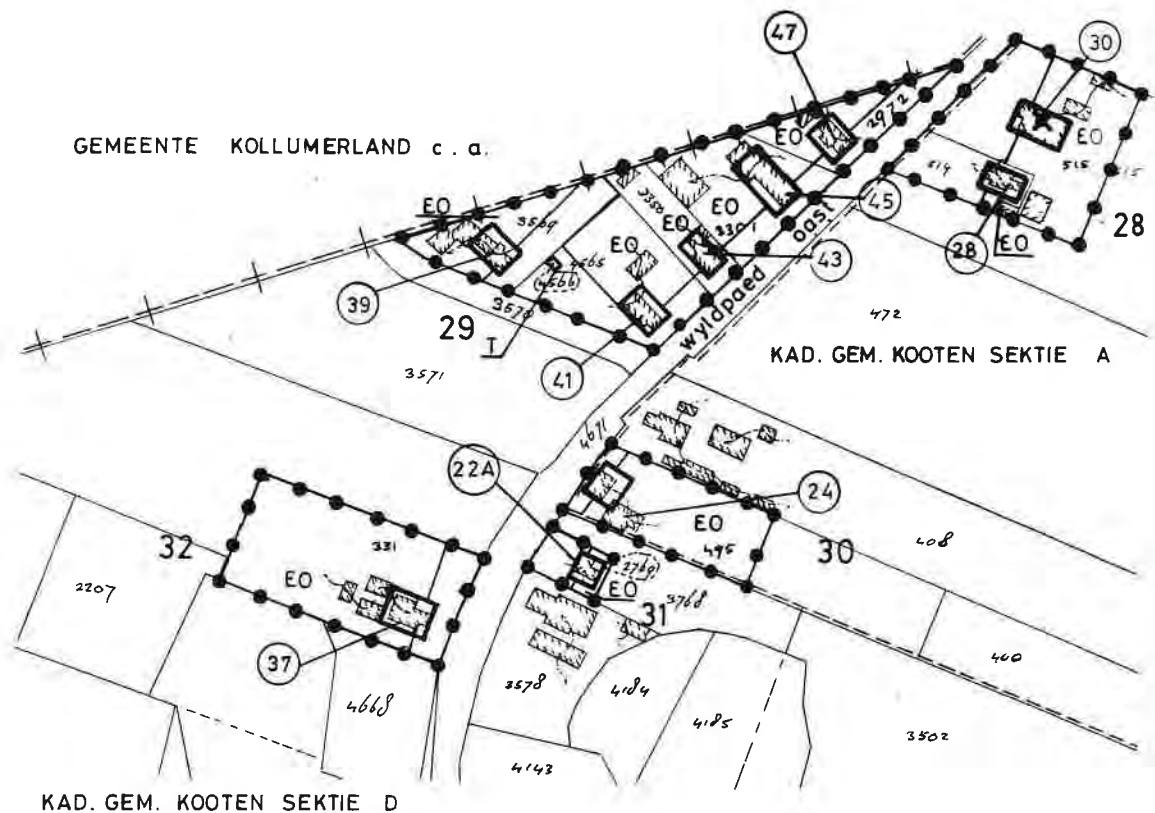


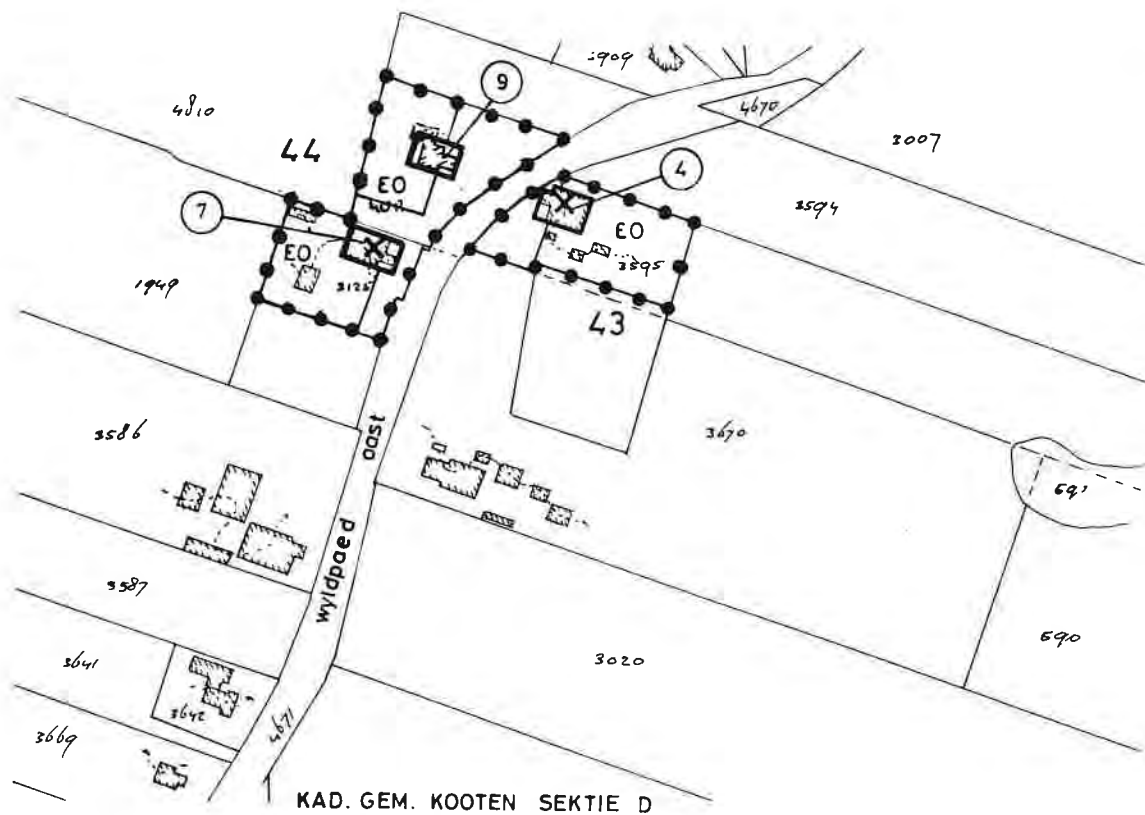
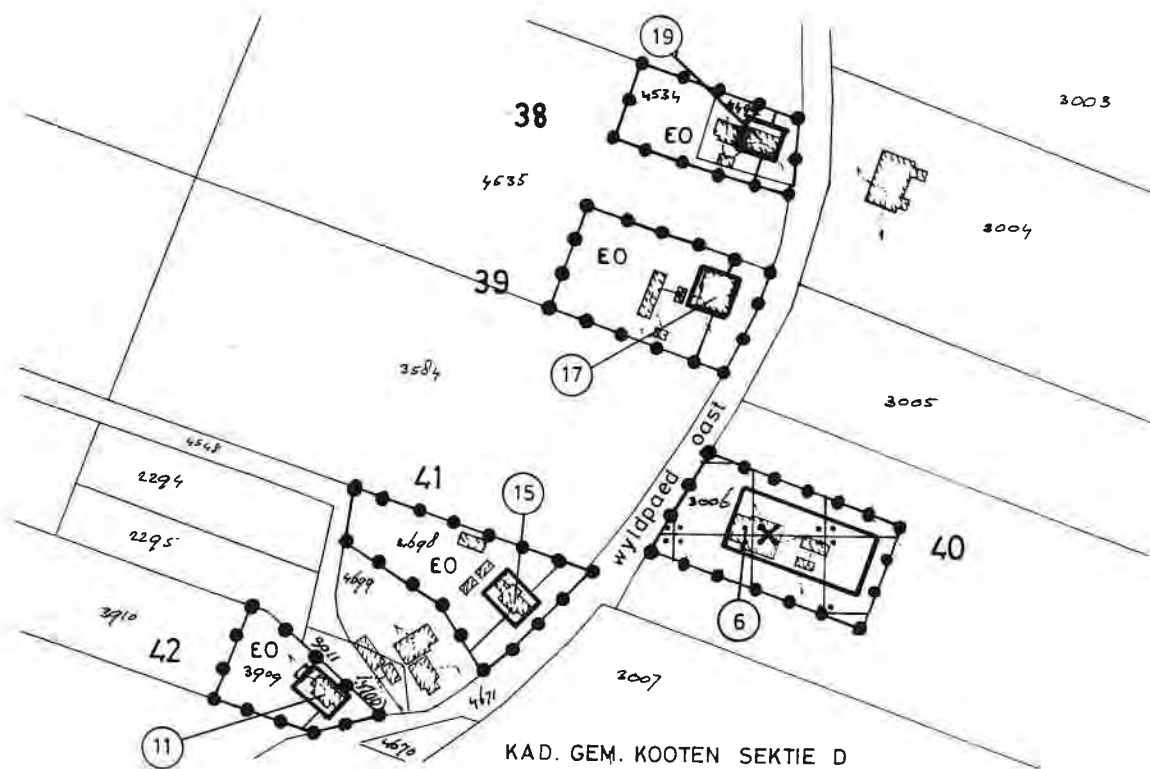


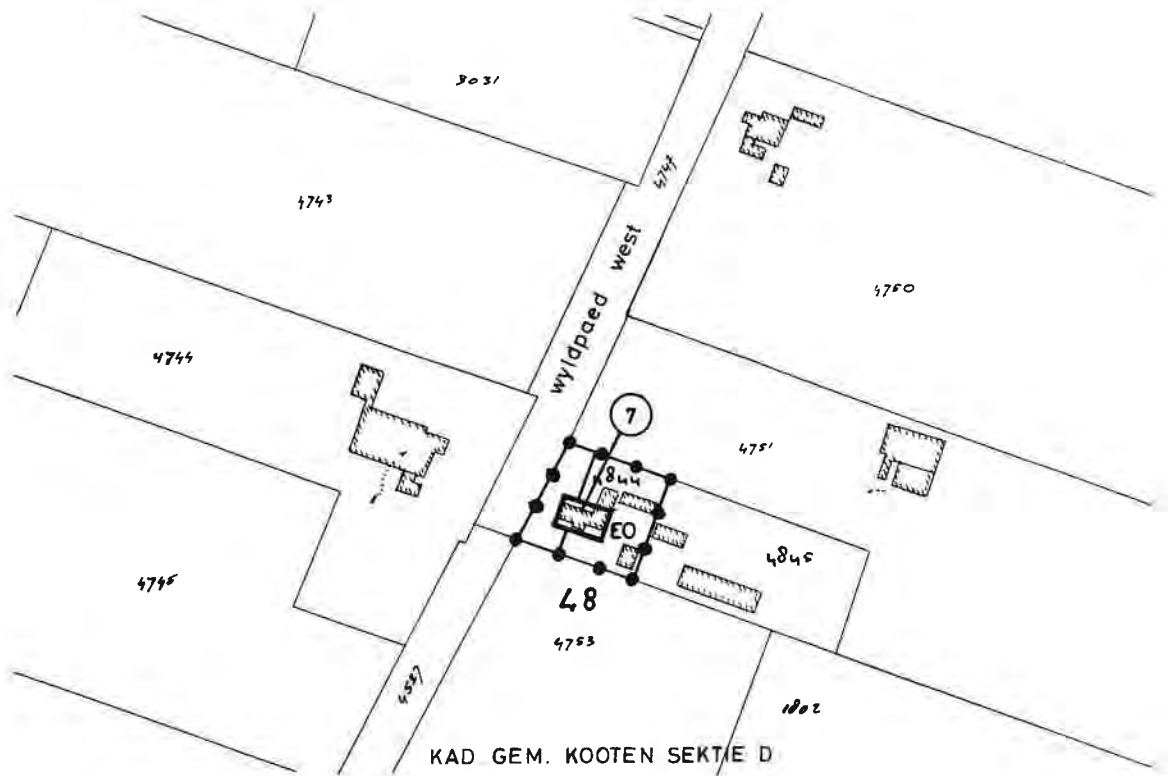
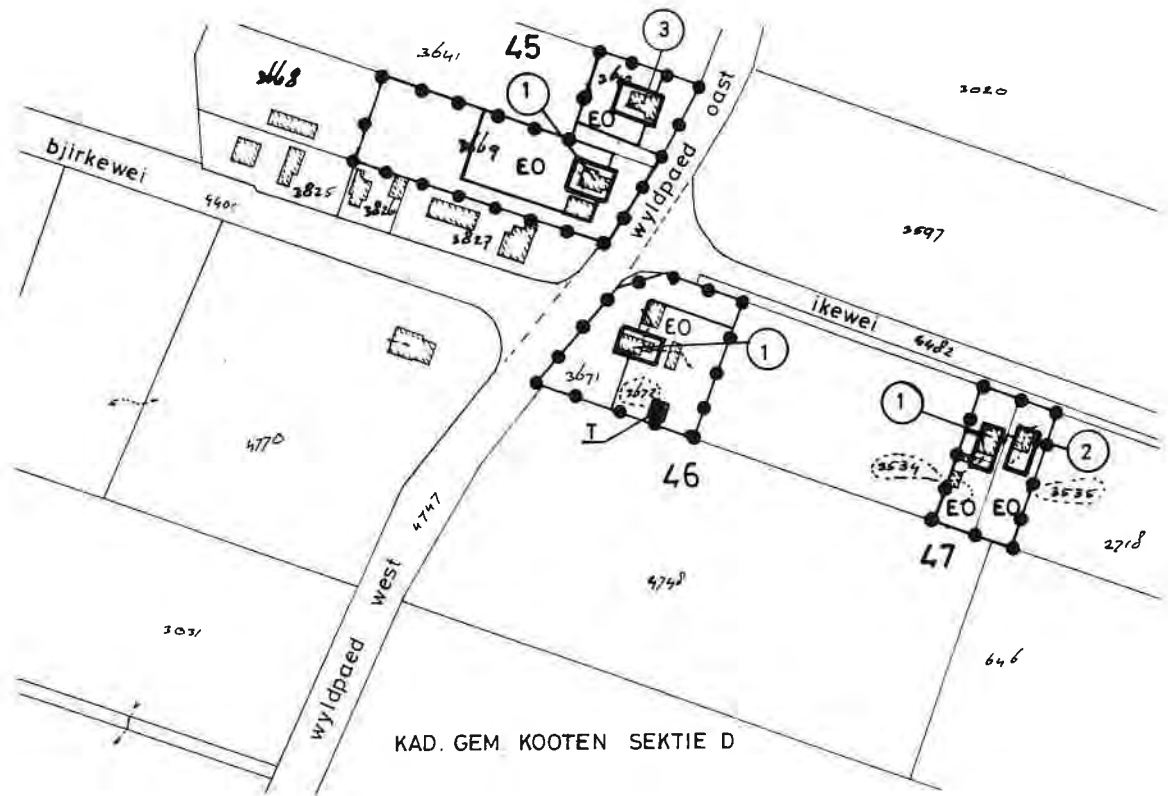
KAD. GEM. KOOTEN SEKTIE D



KAD. GEM. KOOTEN SEKTIE D

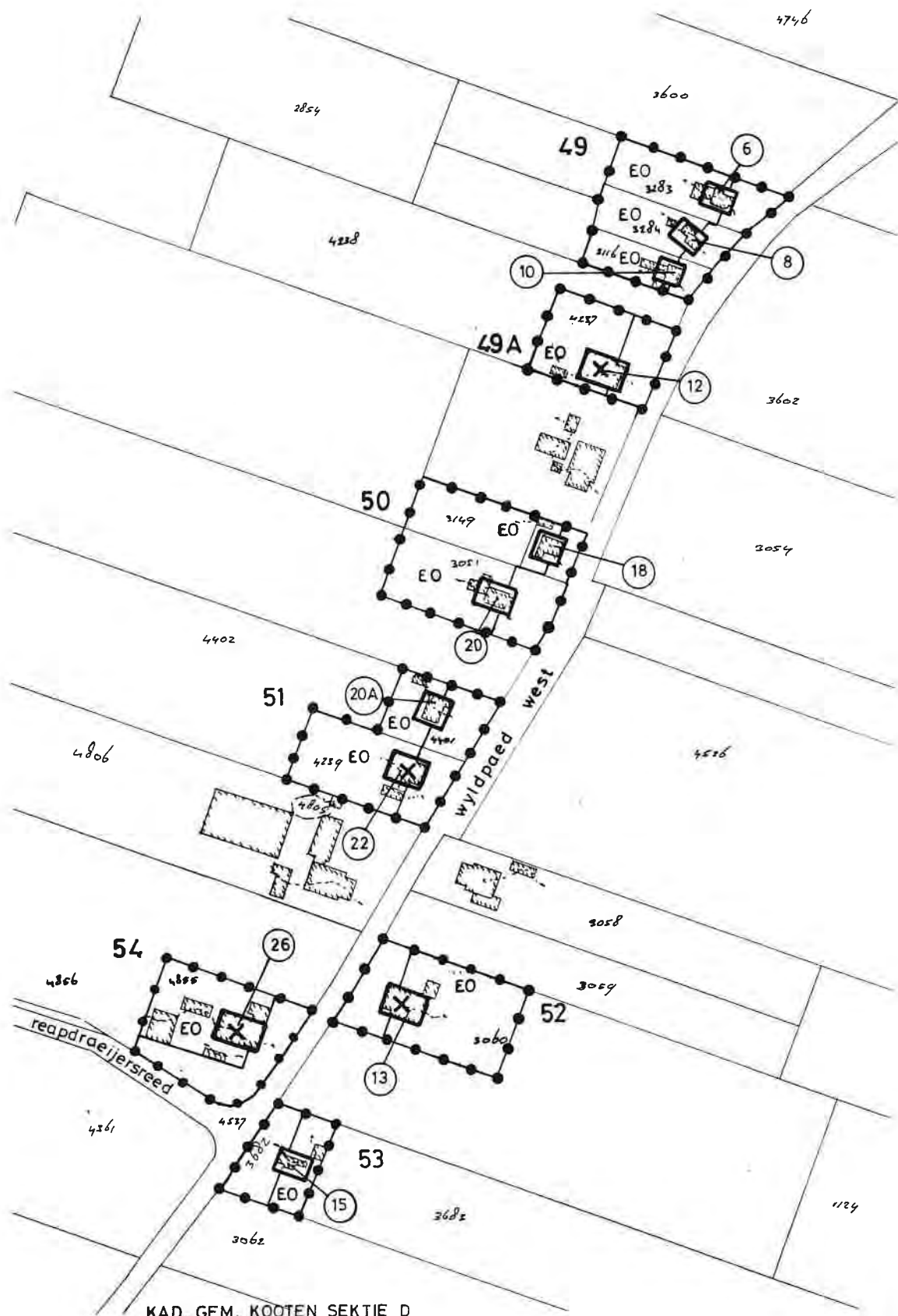






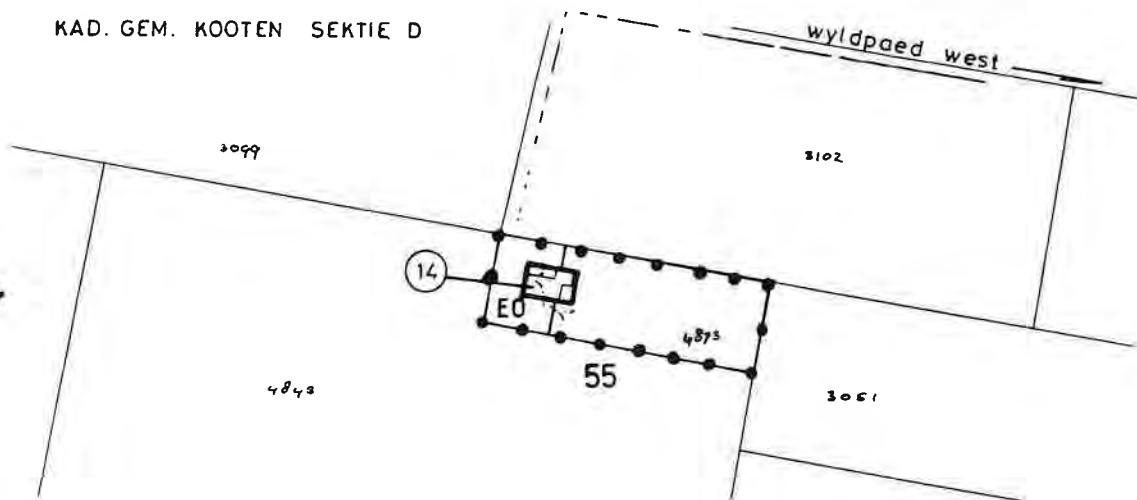
gemeentewerken
afd. planologie



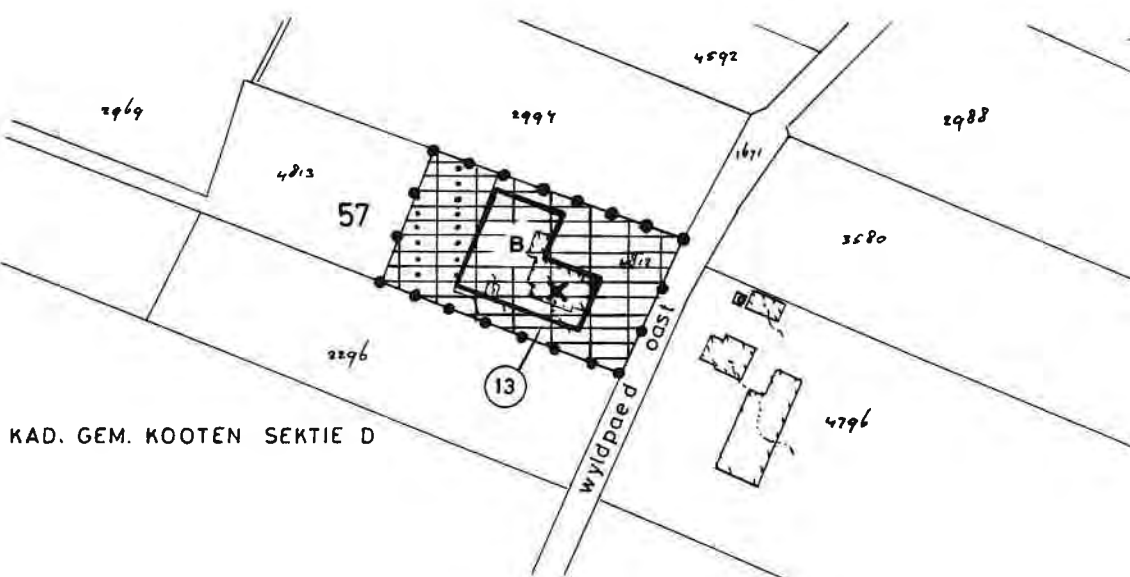
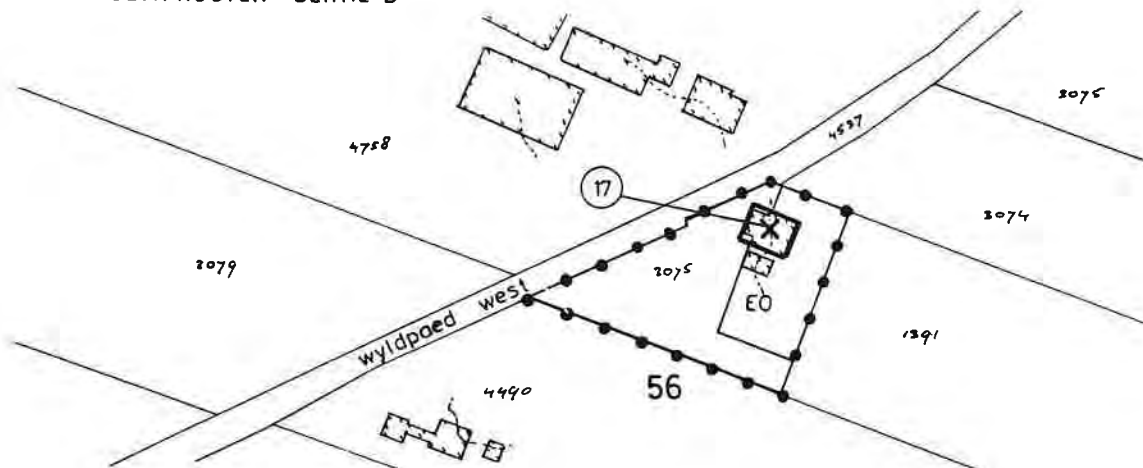


KAD. GEM. KOOTEN SEKTIE D

KAD. GEM. KOOTEN SEKTIE D



KAD. GEM. KOOTEN SEKTIE D



KAD. GEM. KOOTEN SEKTIE D

gemeentewerken
afd. planologie



LEGENDA



RENVOOI:

AANDUIDINGEN:



-  grens van de plandeelvergroting
-  provinciegrens tevens gemeentegrens
-  gemeentegrens
-  kadastrale, saktiegrens
-  bestaande bebouwing en kadastrale gegevens
-  bebouwingsgrens
-  bouwkundig monument ex. artikel 8 van de monumentenwet
- 24 , 103 nummering plandeelvergroting
-   huisnummering
- a** wegenklassificatie
-  ontsluitingspad
-  maatvoering in meters
-  showmodellen toegestaan
-  dubbele woning toegestaan
- NG** niet - grondgebonden agrarisch bedrijf
-  siervogelkwekerij toegestaan
- ▲** L.P.G. toegestaan
- X** wijziging gebruik d.m.v. wijzigingsbevoegdheid toegestaan
-  twee dienstwoningen toegestaan

GRONDEN BESTEMD VOOR:

WOONDOELEINDEN

-  categorie EO (eengezinshuizen, open bebouwing)
-  categorie T (tuin)






BIJZONDERE DOELEINDEN

-  categorie SK (sociaal-kulturele voorzieningen)
-  categorie R (religieuze voorzieningen)



DOELEINDEN VAN HANDEL EN BEDRIJF I

-  categorie H (horecabedrijf)

DOELEINDEN VAN HANDEL EN BEDRIJF II

-  categorie B (bedrijf)
-  categorie GAR (garagebedrijf)
-  categorie A (autosloperij)
-  categorie M (meubelmakerij)
-  categorie IB (industrieel bedrijf)

REKREATIEVE DOELEINDEN

-  categorie M (manege)
-  categorie Zw (zomerwoning)

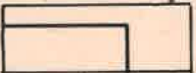









DOELEINDEN VAN OPENBAAR NUT

-  categorie T (transformatorstation)
-  categorie GD (gasdrukregelstation)
-  categorie R (rioolgemaal)
-  categorie SS (schakelstation)

DOELEINDEN VAN OPENBAAR NUT

	kategorie G	(groenvoorzieningen)
	kategorie S	(schutstal)
	kategorie O	(opslagterrein)
	kategorie B	(begraafplaats)
	kategorie W	(water)

AGRARISCHE DOELEINDEN

	kategorie AG	(agrarisch gebied)
	kategorie AG-E	(agrarisch gebied met elzensingels)
	kategorie AG-H	(agrarisch gebied met houtwallen)
	kategorie AHT	(agrarische hulp- en toeleveringsbedrijf)
	kategorie K	(kwekerij)
	kategorie W	(wormenkwekerij)
	kategorie E	(entrainement)
	kategorie D	(dierenartspraktijk)
	kategorie KD	(keuringsdienst)
	kategorie DS	(dekstation)

VERKEERSDOELEINDEN

	kategorie W	(weg)
	kategorie Ow	(onverharde weg)
	kategorie P	(parkeerterrein)
	kategorie VB	(verkoop punt voor motorbrandstoffen)



GEMEENTE ACHTKARPELEN
 BESTEMMINGSPLAN BUITENGEBIED
 Plandeelvergroting: linbebouwing Twijzel-Buitenpost
 schaal: 1 : 2.500

Sector: Gemeenteontwikkeling en Werken

get.:	53	53	bestek:		1987
gez.:			afd.:	VRGM	buur:
dat.:	19-5	11-10	tek. nr.:	PLANLOGIE	1983